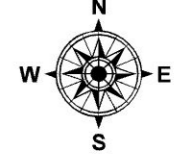


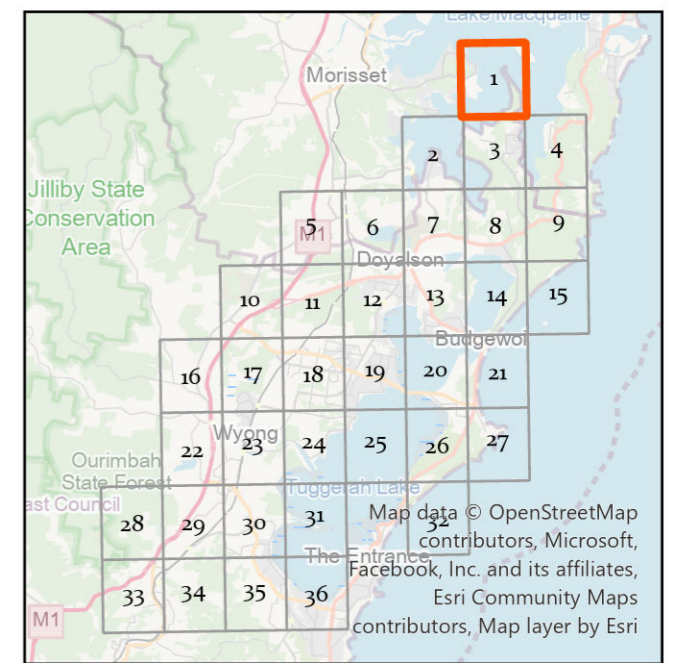

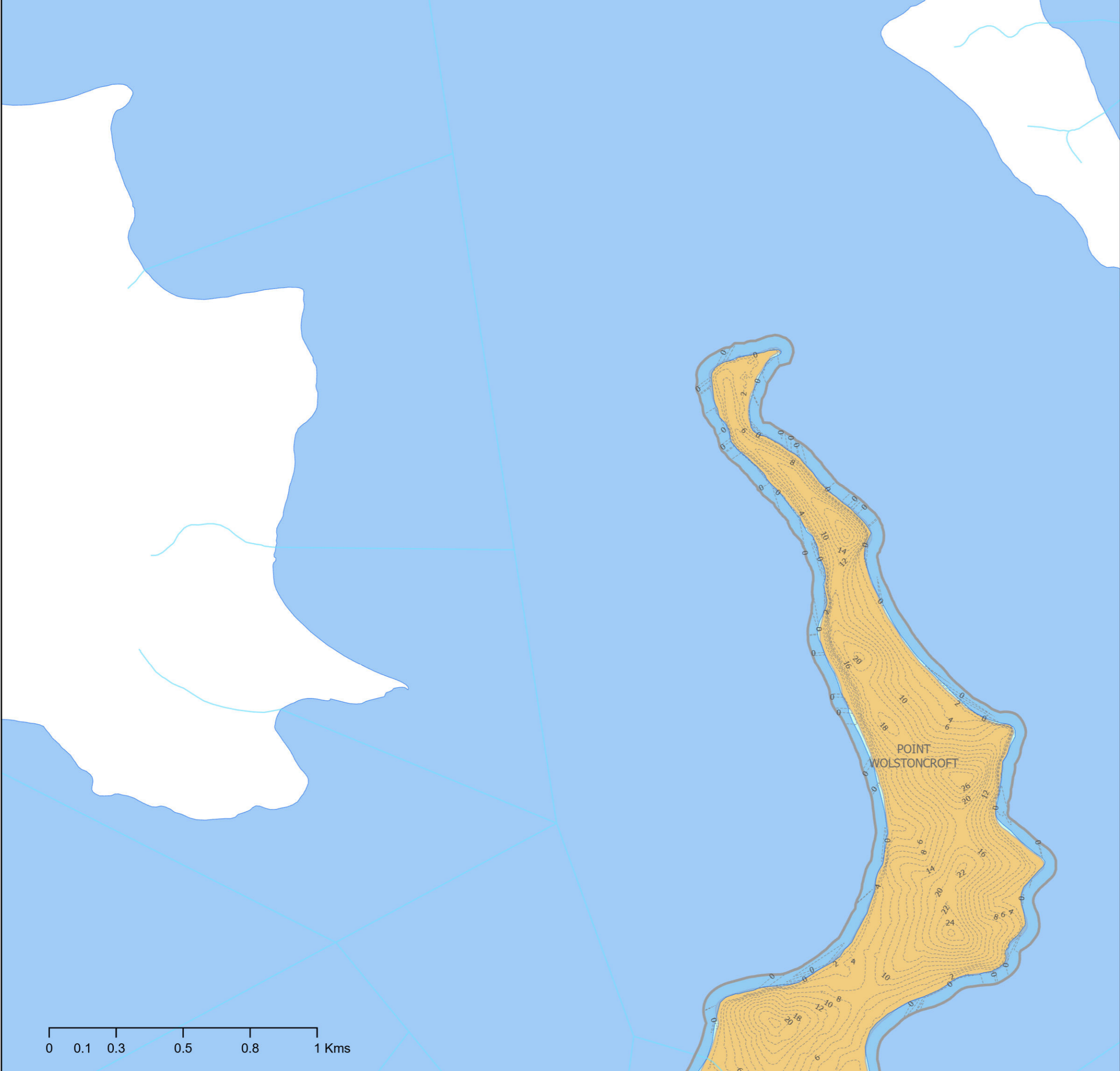
Figure 3
Northern Sewerage Works Plans - 2024



CENTRAL COAST COUNCIL
PROPOSED SEWER ASSETS DSP 2024
SEWERAGE NORAH HEAD

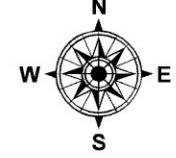
Legend

- Norah Head EPL Boundary
- New SPS
- SPS Upgrade
- Private Pump Station
- SPS
- STP
- Proposed Sewer Mains 225mm
- Proposed Sewer Mains >=300mm
- Suburbs
- Development Sites 2021-2046
- ForecastID_Centres
- Contours 2m
- Natural Drainage Layers
- Water Bodies
- LEP_2022_LandZoningMap**
- C1 - National Parks and Nature Reserves
- W2 - Recreational Waterways



Siva Balasubramanian
 Date: 24/03/2025
 Source: Central Coast Council
 Projection: GDA_1994_Transverse_Mercator; GCS_GDA_1994
 Path: \\nike\water\AM&P\Siva\DSP-2024\Sewer Catchment TO.aprx

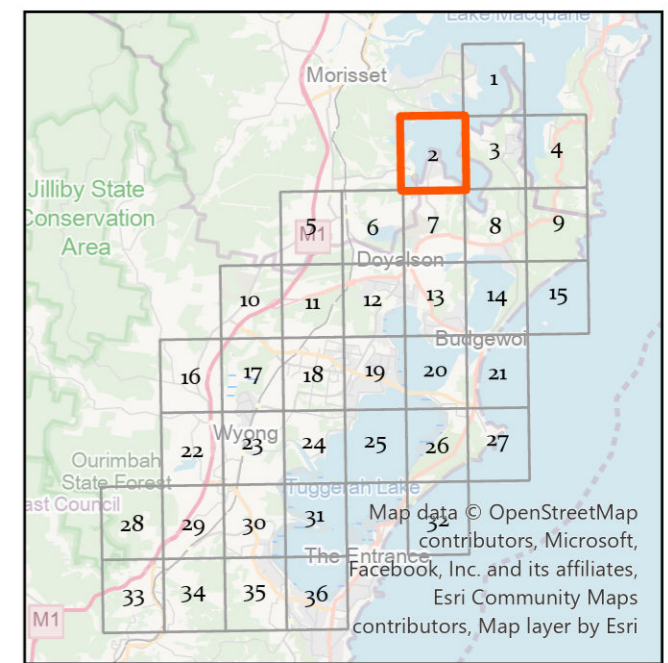
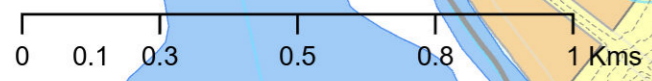
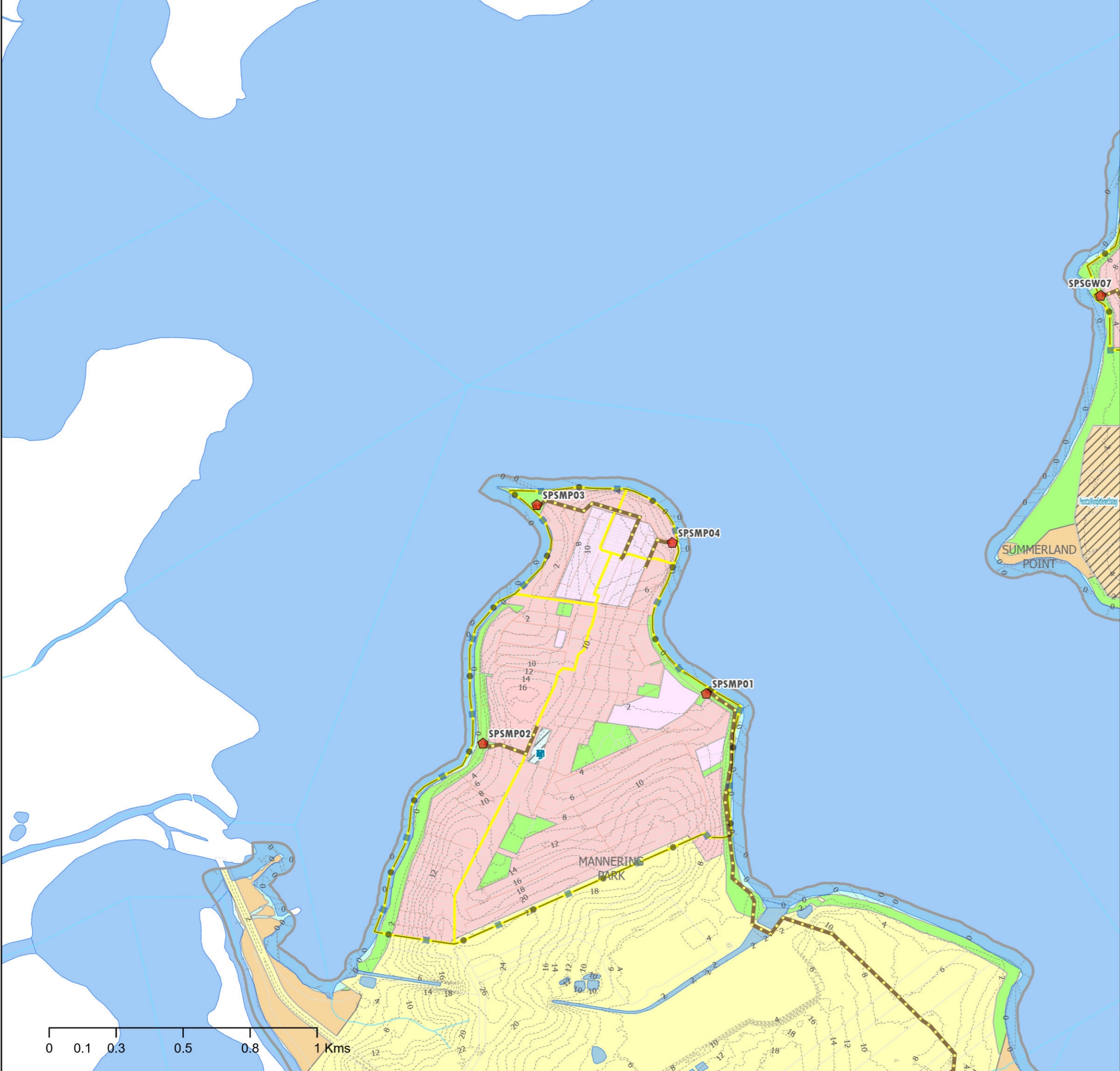
DISCLAIMER
 These maps have been compiled from various sources and the publisher and/or contributors accept no responsibility for any injury, loss or damage arising from the use, error or any omission therein. While all care is taken to ensure a high degree of accuracy, users are invited to notify Councils Geospatial Group of any map discrepancies. No part of this map may be reproduced without prior written permission.
 © 2024 Department of Planning, Housing and Infrastructure & © 2025 Central Coast Council, All Rights Reserved.
 DSP MAPS 2024



CENTRAL COAST COUNCIL PROPOSED SEWER ASSETS DSP 2024 SEWERAGE NORAH HEAD

Legend

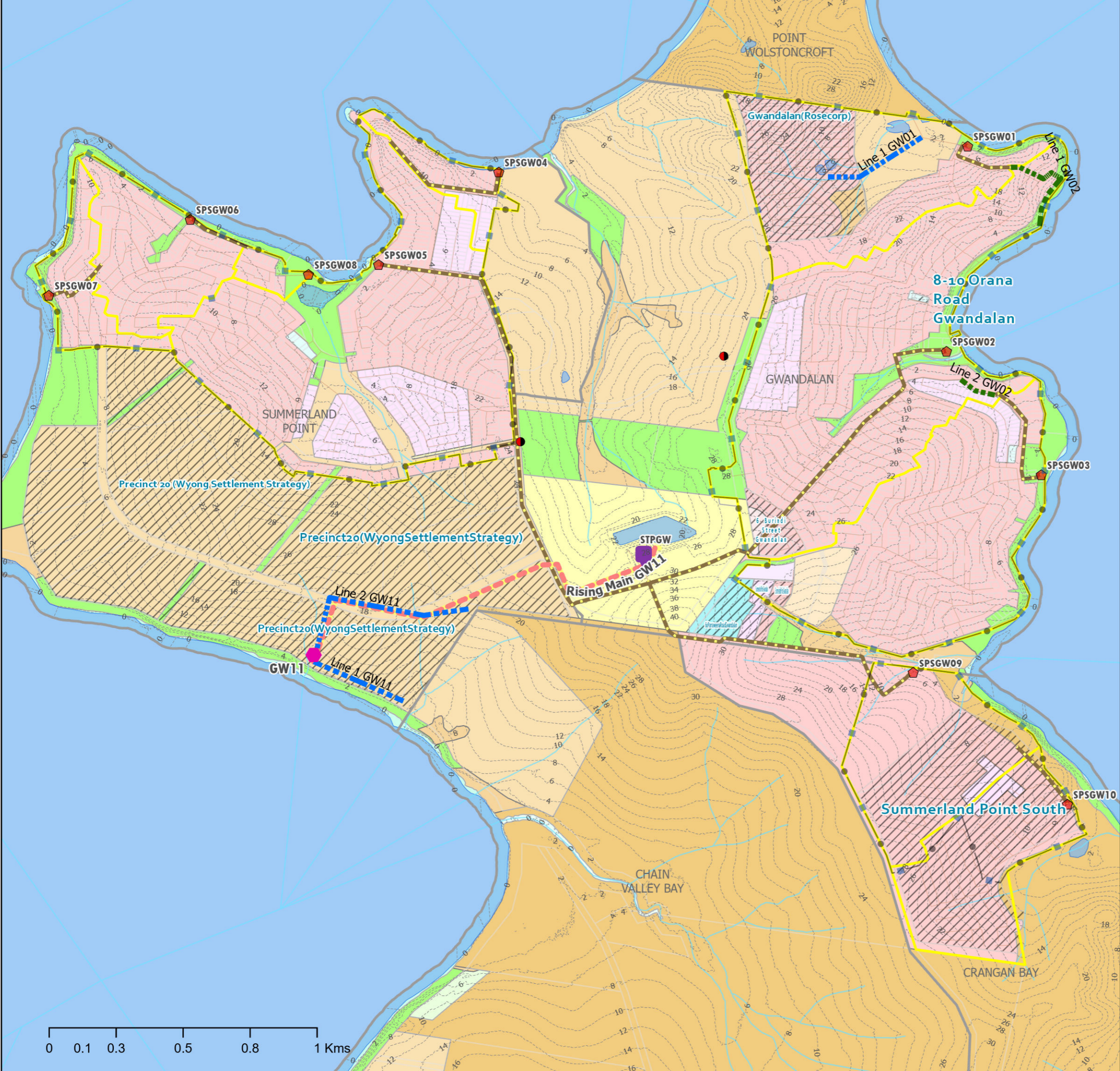
- Norah Head EPL Boundary
- New SPS
- SPS Upgrade
- Private Pump Station
- SPS
- STP
- Proposed Sewer Mains 225mm
- Proposed Sewer Mains >=300mm
- Rising Main
- Sewer Gravity Mains
- Sewer Catchment Boundaries
- Suburbs
- Development Sites 2021-2046
- ForecastID_Centres
- Contours 2m
- Natural Drainage Layers
- Water Bodies
- LEP_2022_LandZoningMap**
- B1 - Neighbourhood Centre
- C2 - Environmental Conservation
- C3 - Environmental Management
- R1 - General Residential
- R2 - Low Density Residential
- RE1 - Public Recreation
- SP2 - Infrastructure
- W1 - Natural Waterways
- W2 - Recreational Waterways



Siva Balasubramanian
Date: 24/03/2025
Source: Central Coast Council
Projection: GDA_1994_Transverse_Mercator; GCS_GDA_1994
Path: \\nike\water\AM&P\Siva\DSP-2024\Sewer Catchment TO.aprx


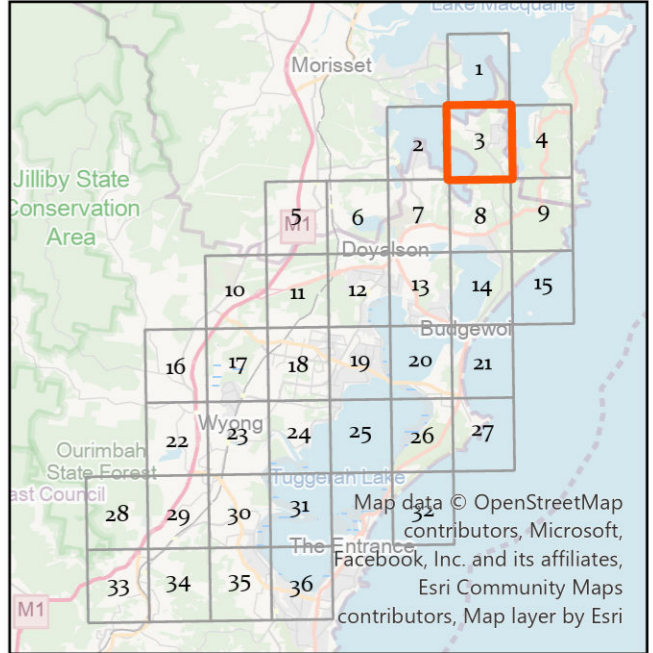
DISCLAIMER
These maps have been compiled from various sources and the publisher and/or contributors accept no responsibility for any injury, loss or damage arising from the use, error or any omission therein. While all care is taken to ensure a high degree of accuracy, users are invited to notify Councils Geospatial Group of any map discrepancies. No part of this map may be reproduced without prior written permission.
© 2024 Department of Planning, Housing and Infrastructure & © 2025 Central Coast Council, All Rights Reserved.

CENTRAL COAST COUNCIL PROPOSED SEWER ASSETS DSP 2024 SEWERAGE NORAH HEAD



Legend

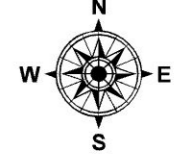
- Norah Head EPL Boundary
- New SPS
- SPS Upgrade
- Private Pump Station
- SPS
- STP
- Proposed Sewer Mains 225mm
- Proposed Sewer Mains >=300mm
- New Sewer_Rising_Mains
- Rising Main
- Sewer Gravity Mains
- Sewer Catchment Boundaries
- Suburbs
- Development Sites 2021-2046
- ForecastID_Centres
- Contours 2m
- Natural Drainage Layers
- Water Bodies
- LEP_2022_LandZoningMap
- B1 - Neighbourhood Centre
- B2 - Local Centre
- C1 - National Parks and Nature Reserves
- C2 - Environmental Conservation
- C3 - Environmental Management
- C4 - Environmental Living
- IN2 - Light Industrial
- R1 - General Residential
- R2 - Low Density Residential
- R5 - Large Lot Residential
- RE1 - Public Recreation
- RE2 - Private Recreation
- SP2 - Infrastructure
- W1 - Natural Waterways
- W2 - Recreational Waterways



Siva Balasubramanian
Date: 24/03/2025
Source: Central Coast Council
Projection: GDA_1994_Transverse_Mercator; GCS_GDA_1994
Path: \\n\ike\water\AM&P\Siva\DSP-2024\Sewer Catchment TO.aprx

DISCLAIMER
These maps have been compiled from various sources and the publisher and/or contributors accept no responsibility for any injury, loss or damage arising from the use, error or any omission therein. While all care is taken to ensure a high degree of accuracy, users are invited to notify Councils Geospatial Group of any map discrepancies. No part of this map may be reproduced without prior written permission.
© 2024 Department of Planning, Housing and Infrastructure & © 2025 Central Coast Council, All Rights Reserved.

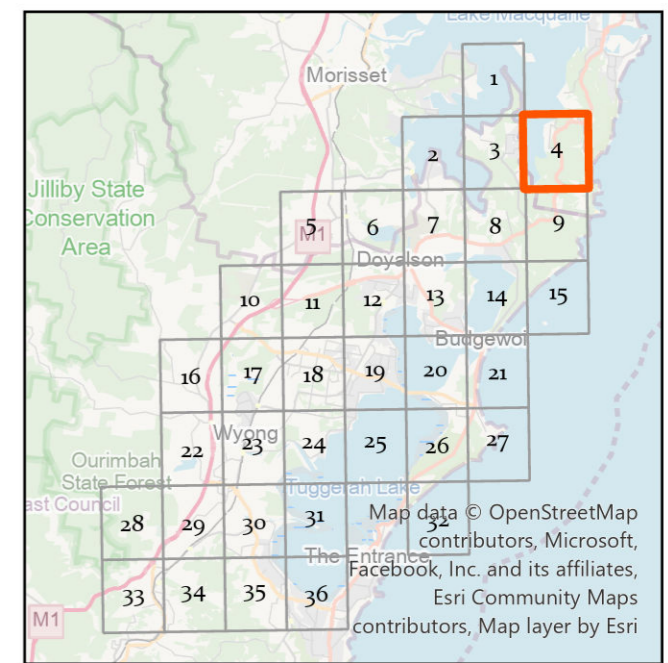
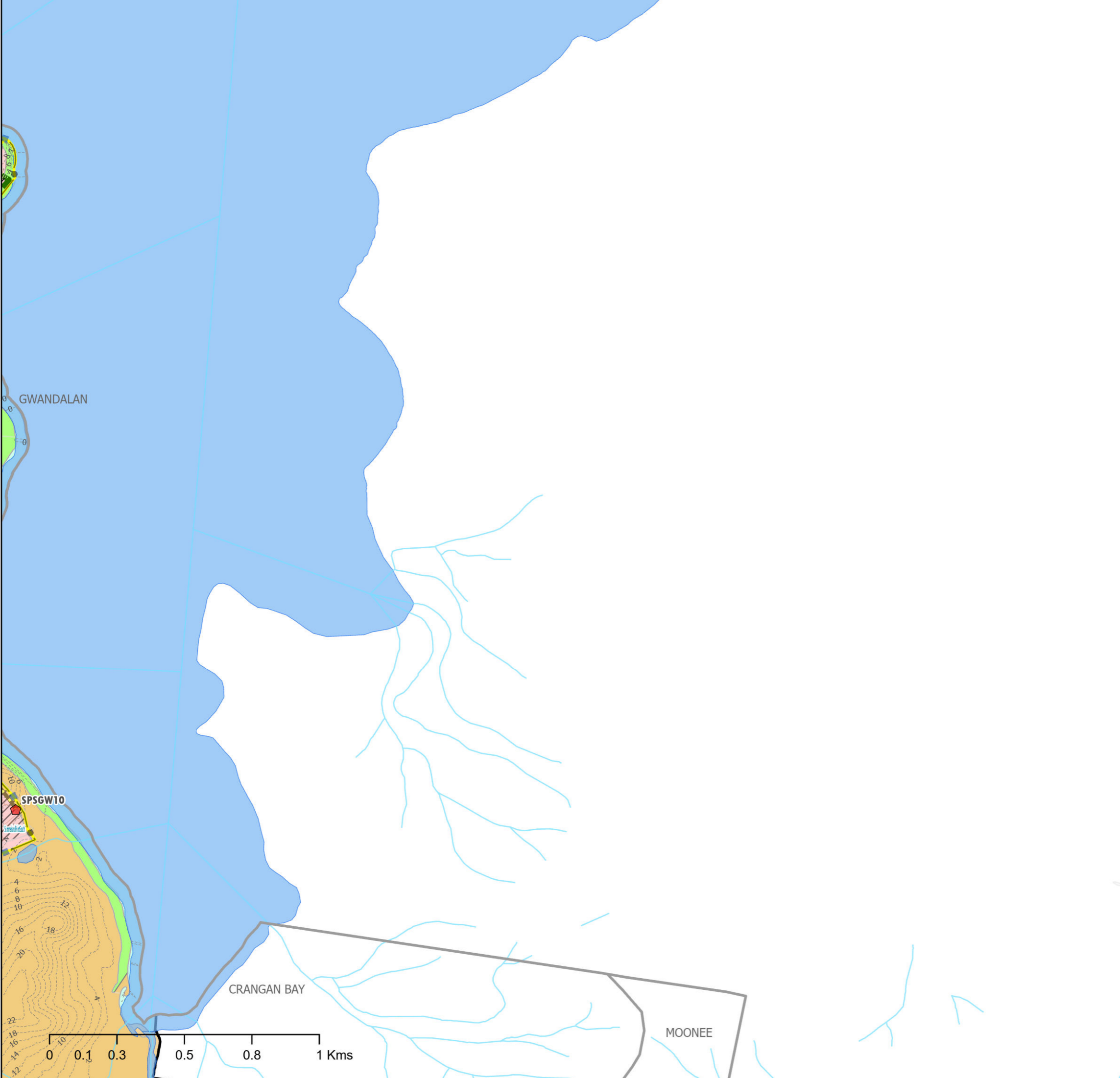
DSP MAPS 2024 Map 3 of 36



CENTRAL COAST COUNCIL PROPOSED SEWER ASSETS DSP 2024 SEWERAGE NORAH HEAD

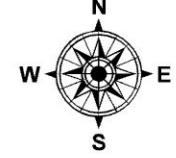
Legend

- Norah Head EPL Boundary
 - New SPS
 - SPS Upgrade
 - Private Pump Station
 - SPS
 - STP
 - Proposed Sewer Mains 225mm
 - Proposed Sewer Mains >=300mm
 - Rising Main
 - Sewer Gravity Mains
 - Sewer Catchment Boundaries
 - Suburbs
 - Development Sites 2021-2046
 - ForecastID_Centres
 - Contours 2m
 - Natural Drainage Layers
 - Water Bodies
- ### LEP_2022_LandZoningMap
- C1 - National Parks and Nature Reserves
 - C2 - Environmental Conservation
 - R2 - Low Density Residential
 - RE1 - Public Recreation
 - W2 - Recreational Waterways



Siva Balasubramanian
Date: 24/03/2025
Source: Central Coast Council
Projection: GDA_1994_Transverse_Mercator; GCS_GDA_1994
Path: \\n\ike\water\AM&P\Siva\DSP-2024\Sewer Catchment TO.aprx

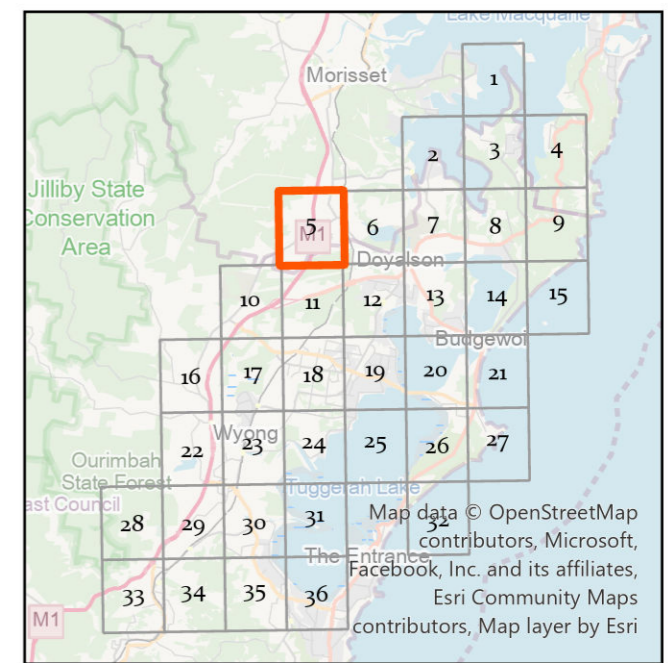
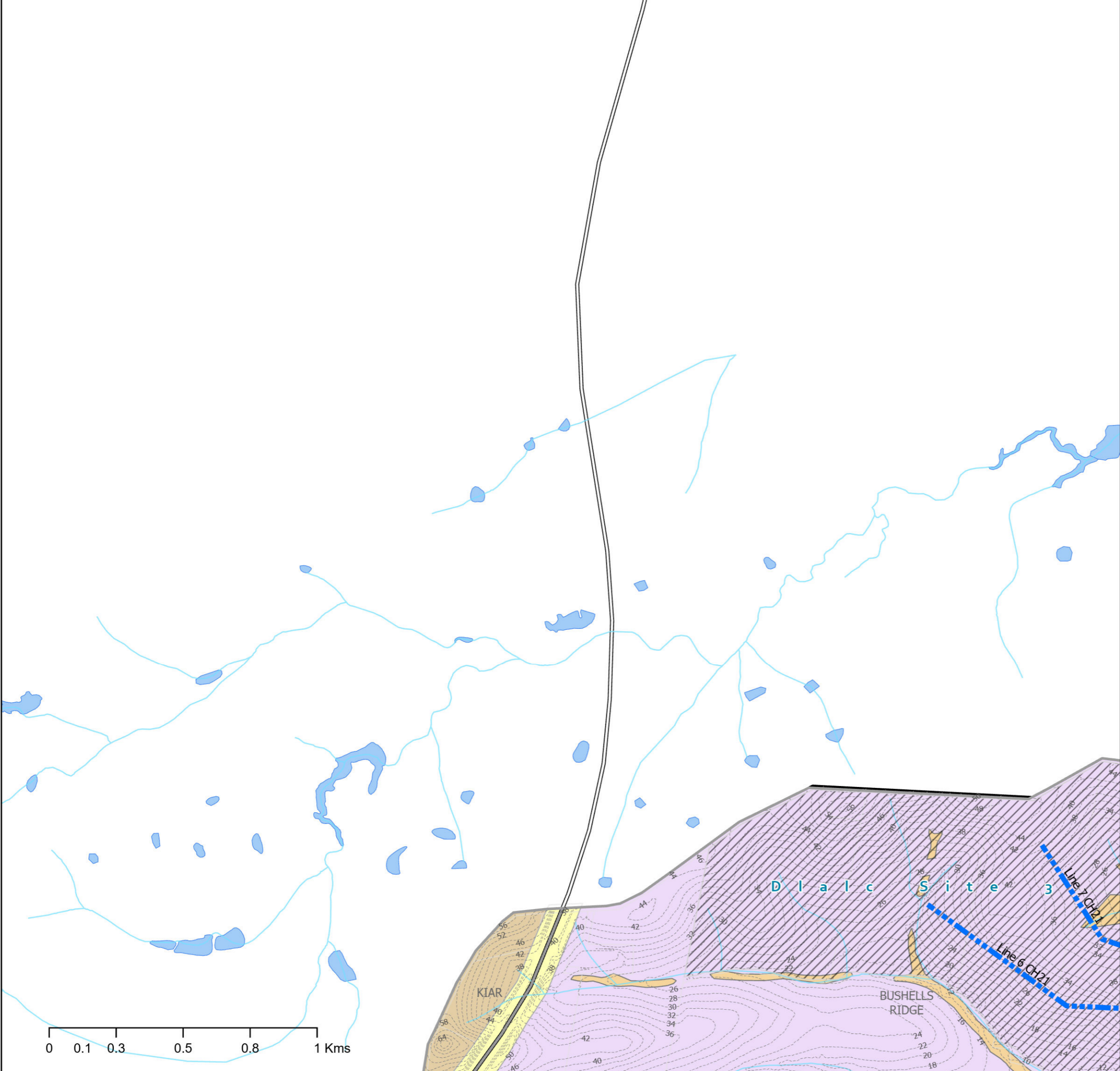
DISCLAIMER
These maps have been compiled from various sources and the publisher and/or contributors accept no responsibility for any injury, loss or damage arising from the use, error or any omission therein. While all care is taken to ensure a high degree of accuracy, users are invited to notify Councils Geospatial Group of any map discrepancies. No part of this map may be reproduced without prior written permission.
© 2024 Department of Planning, Housing and Infrastructure & © 2025 Central Coast Council, All Rights Reserved.



CENTRAL COAST COUNCIL PROPOSED SEWER ASSETS DSP 2024 SEWERAGE NORAH HEAD

Legend

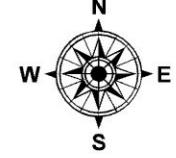
- Norah Head EPL Boundary
- New SPS
- SPS Upgrade
- Private Pump Station
- SPS
- STP
- Proposed Sewer Mains 225mm
- Proposed Sewer Mains >=300mm
- Suburbs
- Development Sites 2021-2046
- ForecastID_Centres
- Contours 2m
- Natural Drainage Layers
- Water Bodies
- M1 Motorway
- LEP_2022_LandZoningMap**
- C2 - Environmental Conservation
- IN1 - General Industrial
- RU6 - Transition
- SP2 - Infrastructure



Siva Balasubramanian
 Date: 24/03/2025
 Source: Central Coast Council
 Projection: GDA_1994_Transverse_Mercator; GCS_GDA_1994
 Path: \\nike\water\AM&P\Siva\DSP-2024\Sewer Catchment TO.aprx

DISCLAIMER
 These maps have been compiled from various sources and the publisher and/or contributors accept no responsibility for any injury, loss or damage arising from the use, error or any omission therein. While all care is taken to ensure a high degree of accuracy, users are invited to notify Councils Geospatial Group of any map discrepancies. No part of this map may be reproduced without prior written permission.
 © 2024 Department of Planning, Housing and Infrastructure & © 2025 Central Coast Council, All Rights Reserved.

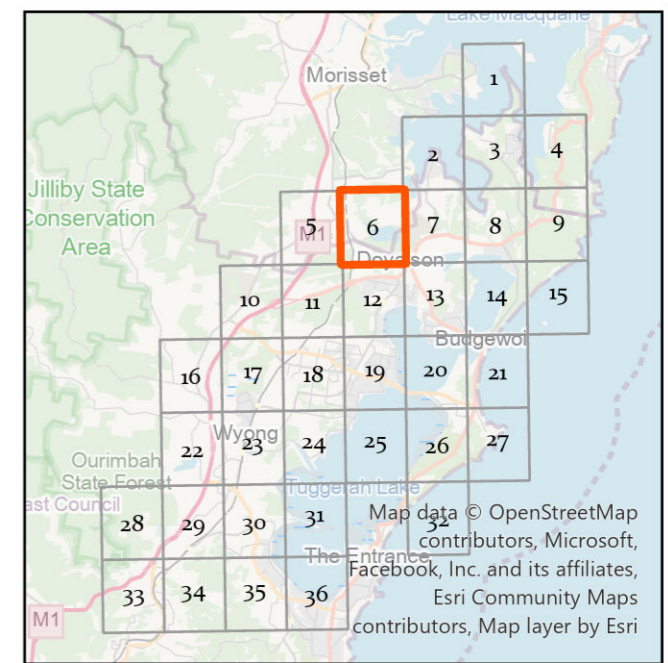
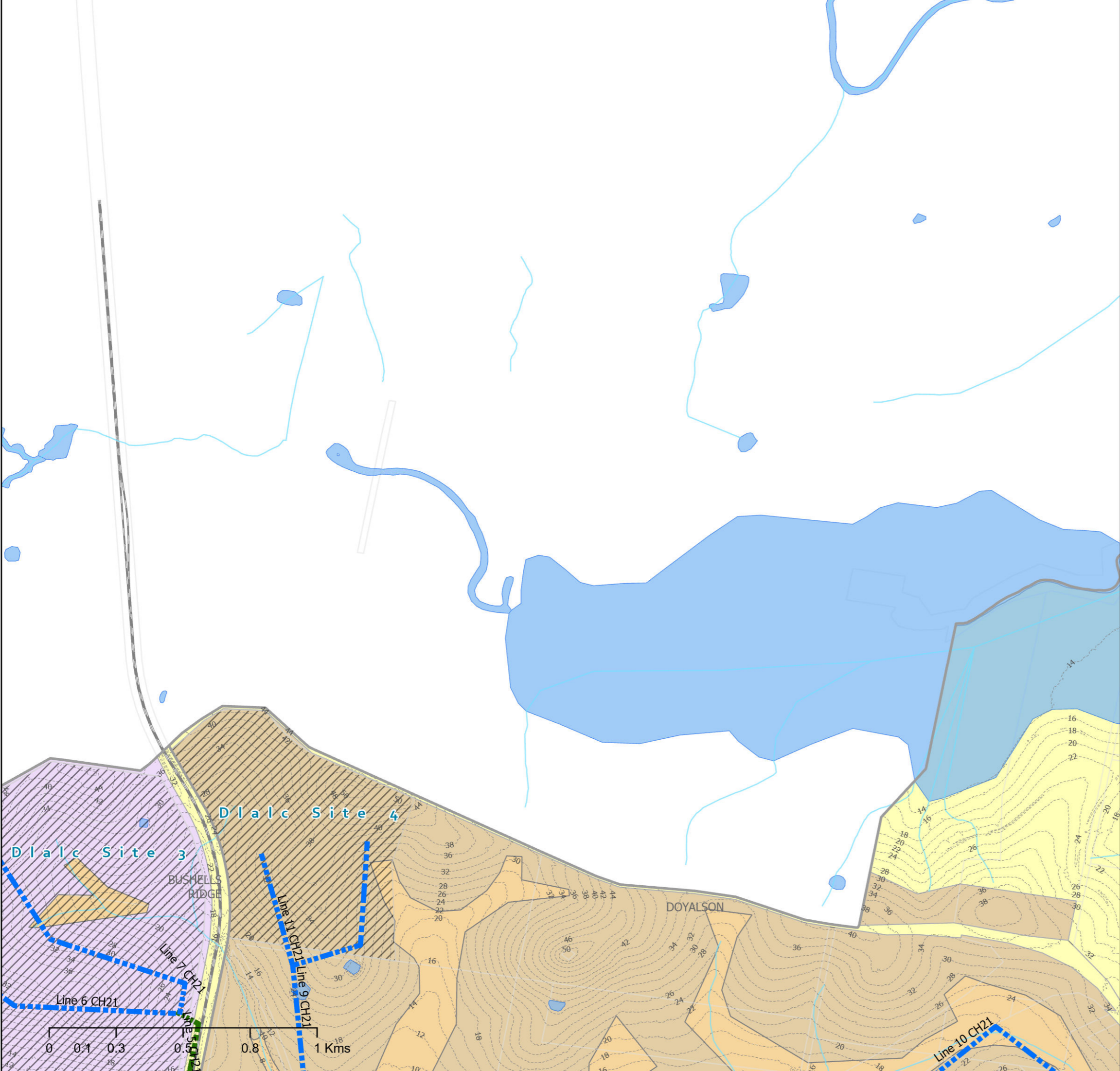
DSP MAPS 2024 Map 5 of 36



CENTRAL COAST COUNCIL PROPOSED SEWER ASSETS DSP 2024 SEWERAGE NORAH HEAD

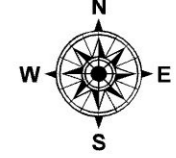
Legend

- Norah Head EPL Boundary
- New SPS
- SPS Upgrade
- Private Pump Station
- SPS
- STP
- Proposed Sewer Mains 225mm
- Proposed Sewer Mains >=300mm
- Suburbs
- Development Sites 2021-2046
- ForecastID_Centres
- Contours 2m
- Natural Drainage Layers
- Water Bodies
- Railway
- LEP_2022_LandZoningMap**
- C2 - Environmental Conservation
- IN1 - General Industrial
- RU6 - Transition
- SP2 - Infrastructure
- W1 - Natural Waterways



Siva Balasubramanian
Date: 24/03/2025
Source: Central Coast Council
Projection: GDA_1994_Transverse_Mercator; GCS_GDA_1994
Path: \\nike\water\AM&P\Siva\DSP-2024\Sewer Catchment TO.aprx

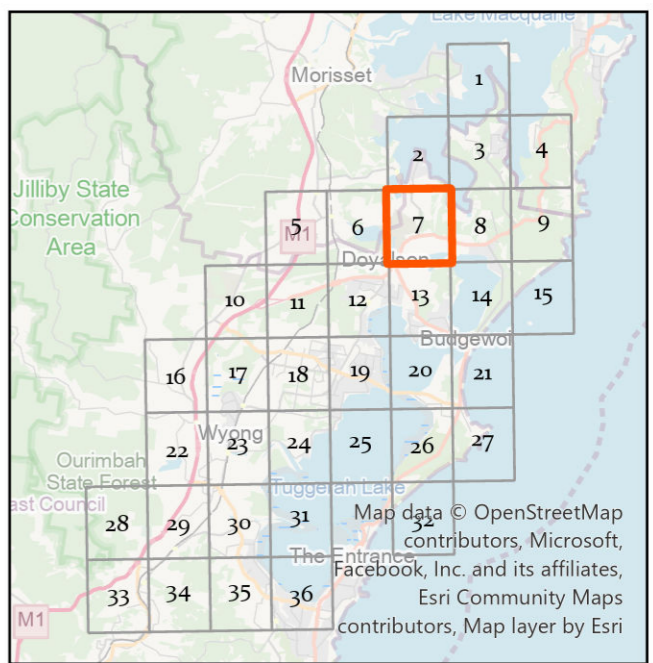
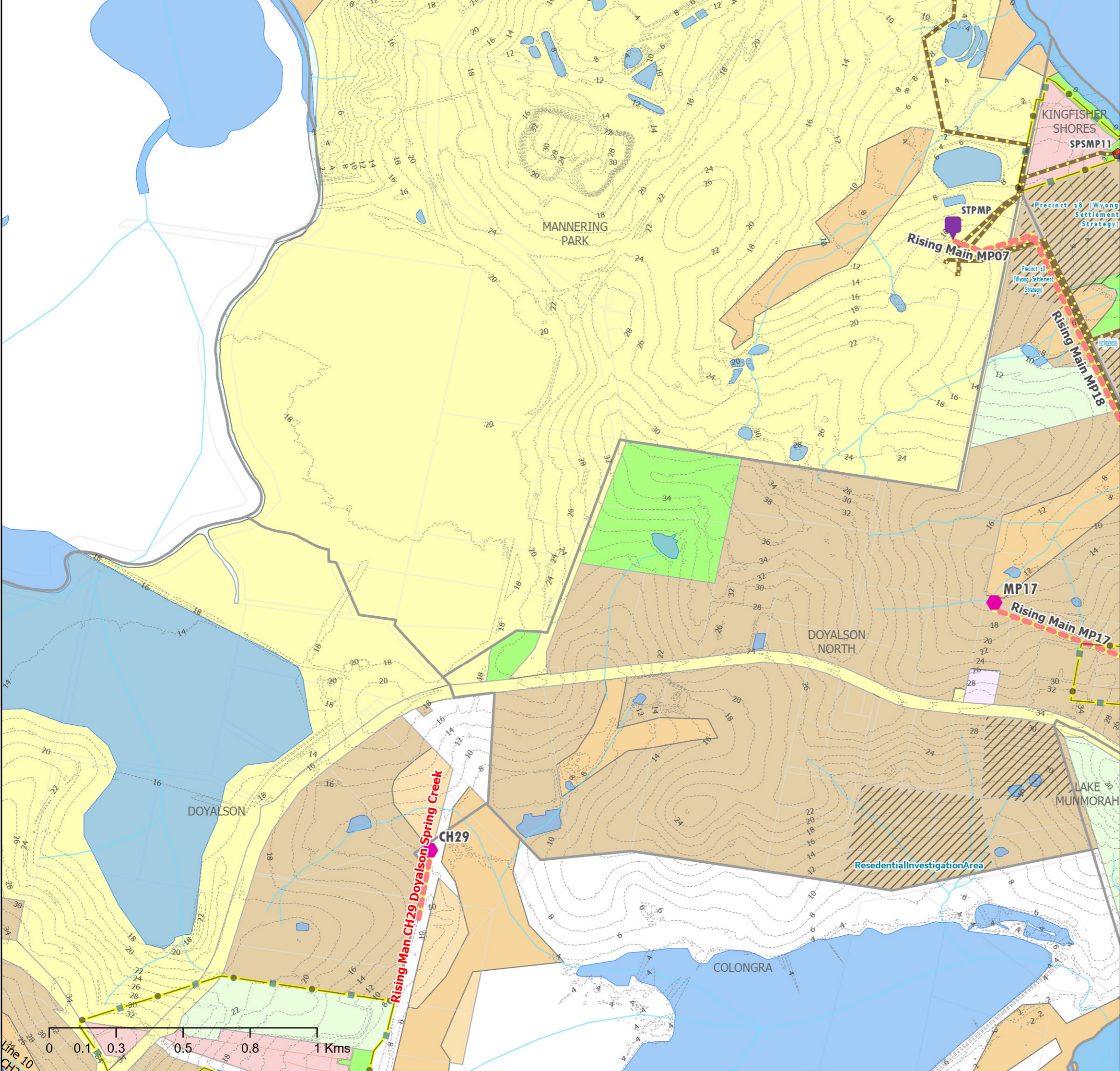
DISCLAIMER
These maps have been compiled from various sources and the publisher and/or contributors accept no responsibility for any injury, loss or damage arising from the use, error or any omission therein. While all care is taken to ensure a high degree of accuracy, users are invited to notify Councils Geospatial Group of any map discrepancies. No part of this map may be reproduced without prior written permission.
© 2024 Department of Planning, Housing and Infrastructure & © 2025 Central Coast Council, All Rights Reserved.



CENTRAL COAST COUNCIL PROPOSED SEWER ASSETS DSP 2024 SEWERAGE NORAH HEAD

Legend

- Norah Head EPL Boundary
- New SPS
- SPS Upgrade
- Private Pump Station
- SPS
- STP
- Proposed Sewer Mains 225mm
- Proposed Sewer Mains >=300mm
- New Sewer_Rising_Mains
- Rising Main
- Sewer Gravity Mains
- Sewer Catchment Boundaries
- Suburbs
- Development Sites 2021-2046
- ForecastID_Centres
- Contours 2m
- Natural Drainage Layers
- Water Bodies
- LEP_2022_LandZoningMap**
- C2 - Environmental Conservation
- C3 - Environmental Management
- IN2 - Light Industrial
- R2 - Low Density Residential
- RE1 - Public Recreation
- RE2 - Private Recreation
- RU6 - Transition
- SP2 - Infrastructure
- W1 - Natural Waterways
- W2 - Recreational Waterways



Siva Balasubramanian
Date: 24/03/2025
Source: Central Coast Council
Projection: GDA_1994_Transverse_Mercator; GCS_GDA_1994
Path: \\nike\water\AM&P\Siva\DSP-2024\Sewer Catchment TO.aprx


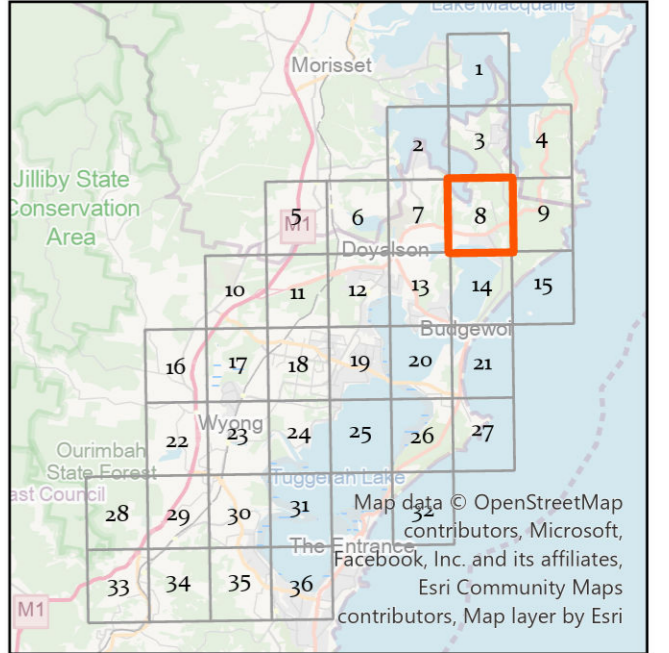
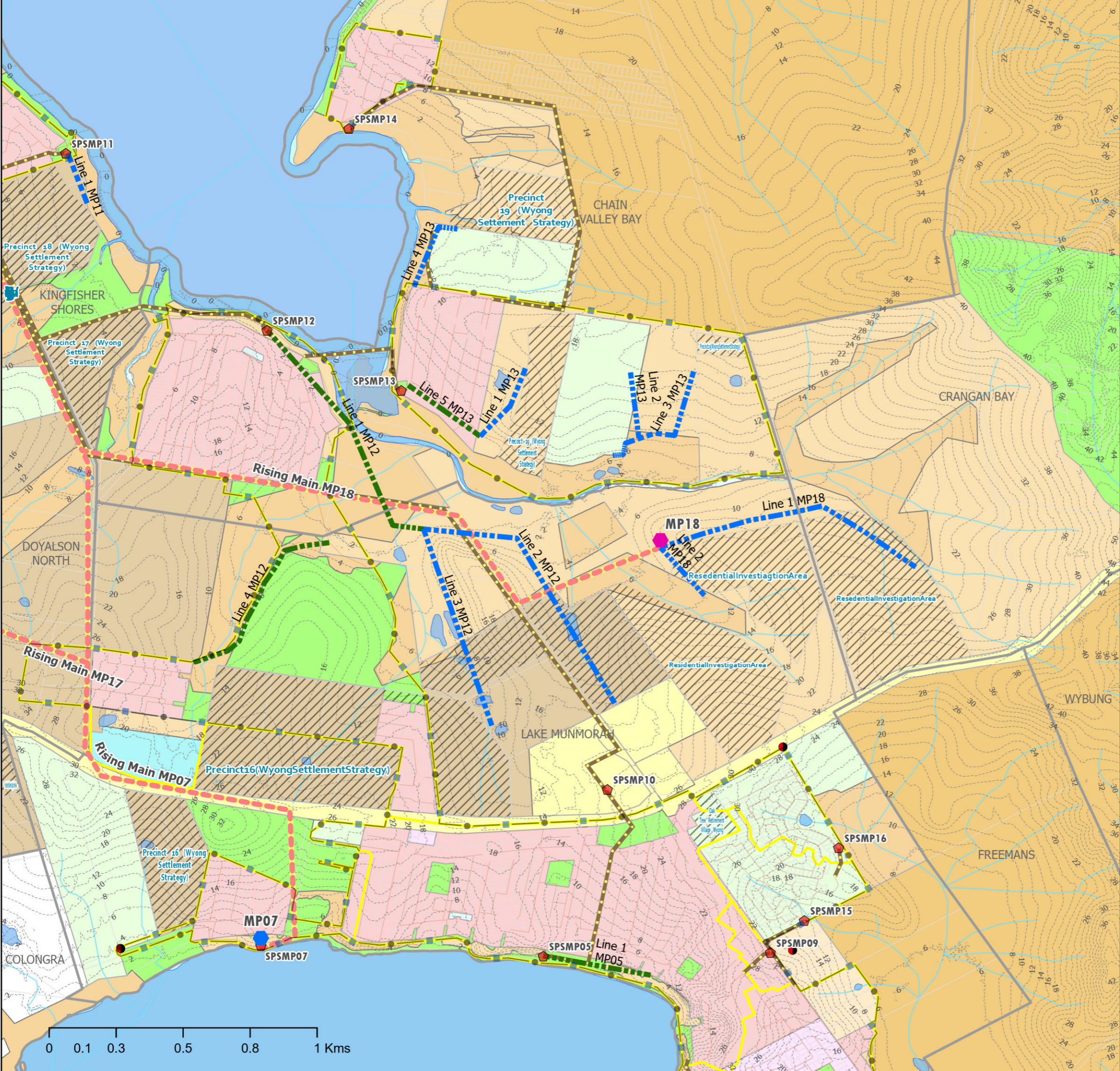
DISCLAIMER
These maps have been compiled from various sources and the publisher and/or contributors accept no responsibility for any injury, loss or damage arising from the use, error or any omission therein. While all care is taken to ensure a high degree of accuracy, users are invited to notify Councils Geospatial Group of any map discrepancies. No part of this map may be reproduced without prior written permission.
© 2024 Department of Planning, Housing and Infrastructure & © 2025 Central Coast Council, All Rights Reserved.

DSP MAPS 2024 Map 7 of 36

CENTRAL COAST COUNCIL PROPOSED SEWER ASSETS DSP 2024 SEWERAGE NORAH HEAD

Legend

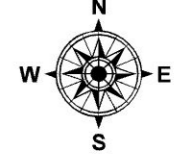
- Norah Head EPL Boundary
 - New SPS
 - SPS Upgrade
 - Private Pump Station
 - SPS
 - STP
 - Proposed Sewer Mains 225mm
 - Proposed Sewer Mains >=300mm
 - New Sewer_Rising_Mains
 - Rising Main
 - Sewer Gravity Mains
 - Sewer Catchment Boundaries
 - Suburbs
 - Development Sites 2021-2046
 - ForecastID_Centres
 - Contours 2m
 - Natural Drainage Layers
 - Water Bodies
- LEP_2022_LandZoningMap**
- B1 - Neighbourhood Centre
 - B2 - Local Centre
 - C1 - National Parks and Nature Reserves
 - C2 - Environmental Conservation
 - C3 - Environmental Management
 - C4 - Environmental Living
 - R1 - General Residential
 - R2 - Low Density Residential
 - RE1 - Public Recreation
 - RE2 - Private Recreation
 - RU6 - Transition
 - SP2 - Infrastructure
 - W1 - Natural Waterways
 - W2 - Recreational Waterways



Siva Balasubramanian
Date: 24/03/2025
Source: Central Coast Council
Projection: GDA_1994_Transverse_Mercator; GCS_GDA_1994
Path: \\nke\water\AM&P\Siva\DSP-2024\Sewer Catchment TO.aprx

DISCLAIMER
These maps have been compiled from various sources and the publisher and/or contributors accept no responsibility for any injury, loss or damage arising from the use, error or any omission therein. While all care is taken to ensure a high degree of accuracy, users are invited to notify Councils Geospatial Group of any map discrepancies. No part of this map may be reproduced without prior written permission.
© 2024 Department of Planning, Housing and Infrastructure & © 2025 Central Coast Council, All Rights Reserved.

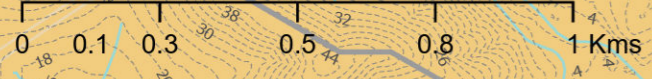
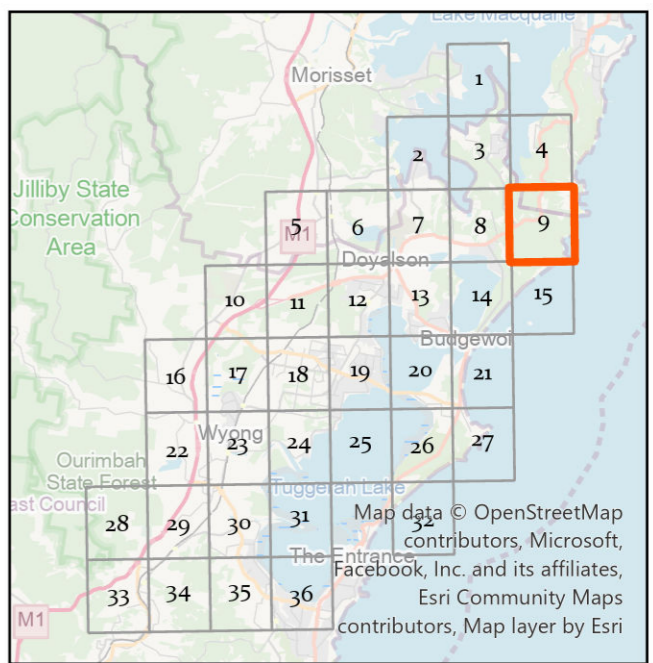
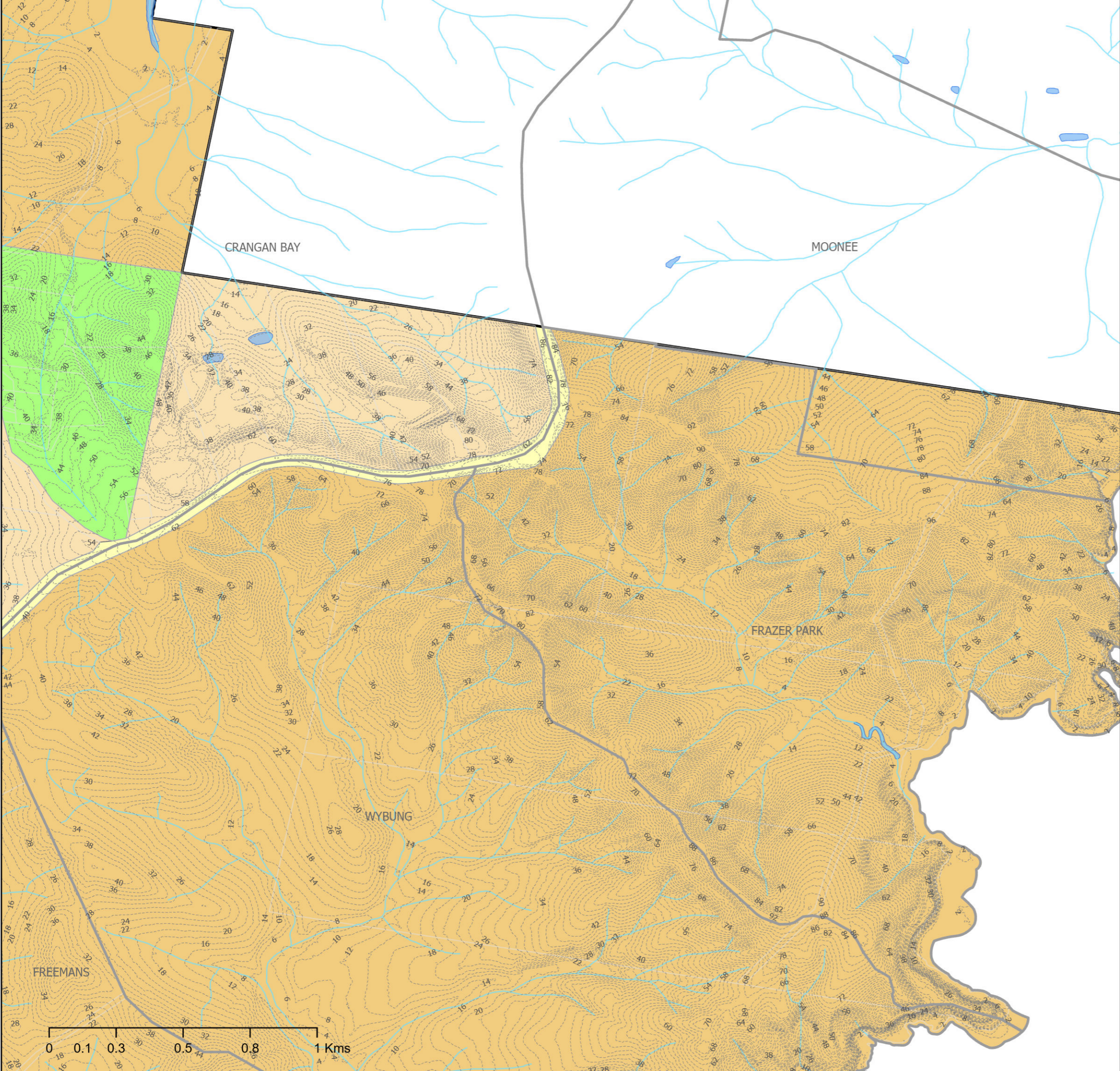
DSP MAPS 2024 Map 8 of 36



CENTRAL COAST COUNCIL PROPOSED SEWER ASSETS DSP 2024 SEWERAGE NORAH HEAD

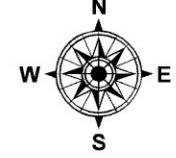
Legend

- Norah Head EPL Boundary
 - New SPS
 - SPS Upgrade
 - Private Pump Station
 - SPS
 - STP
 - Proposed Sewer Mains 225mm
 - Proposed Sewer Mains >=300mm
 - Suburbs
 - Development Sites 2021-2046
 - ForecastID_Centres
 - Contours 2m
 - Natural Drainage Layers
 - Water Bodies
- LEP_2022_LandZoningMap**
- C1 - National Parks and Nature Reserves
 - C2 - Environmental Conservation
 - C3 - Environmental Management
 - RE1 - Public Recreation
 - SP2 - Infrastructure



Siva Balasubramanian
 Date: 24/03/2025
 Source: Central Coast Council
 Projection: GDA_1994_Transverse_Mercator; GCS_GDA_1994
 Path: \\nike\water\AM&P\Siva\DSP-2024\Sewer Catchment TO.aprx

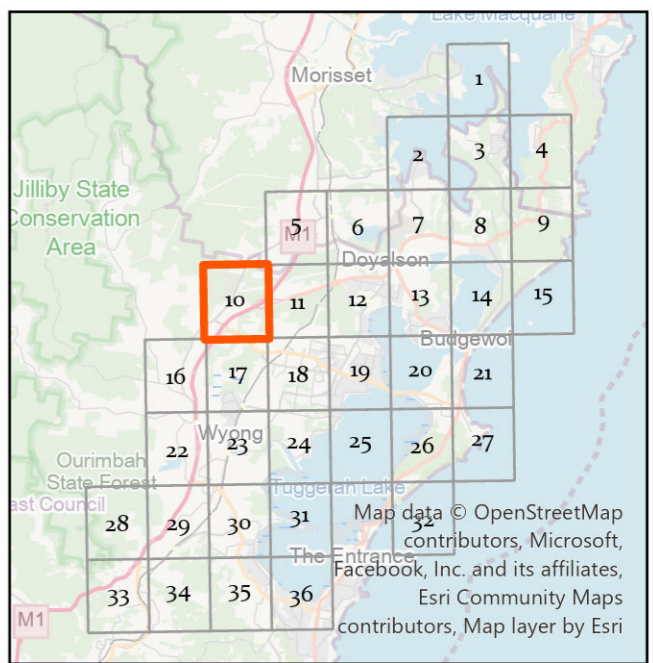
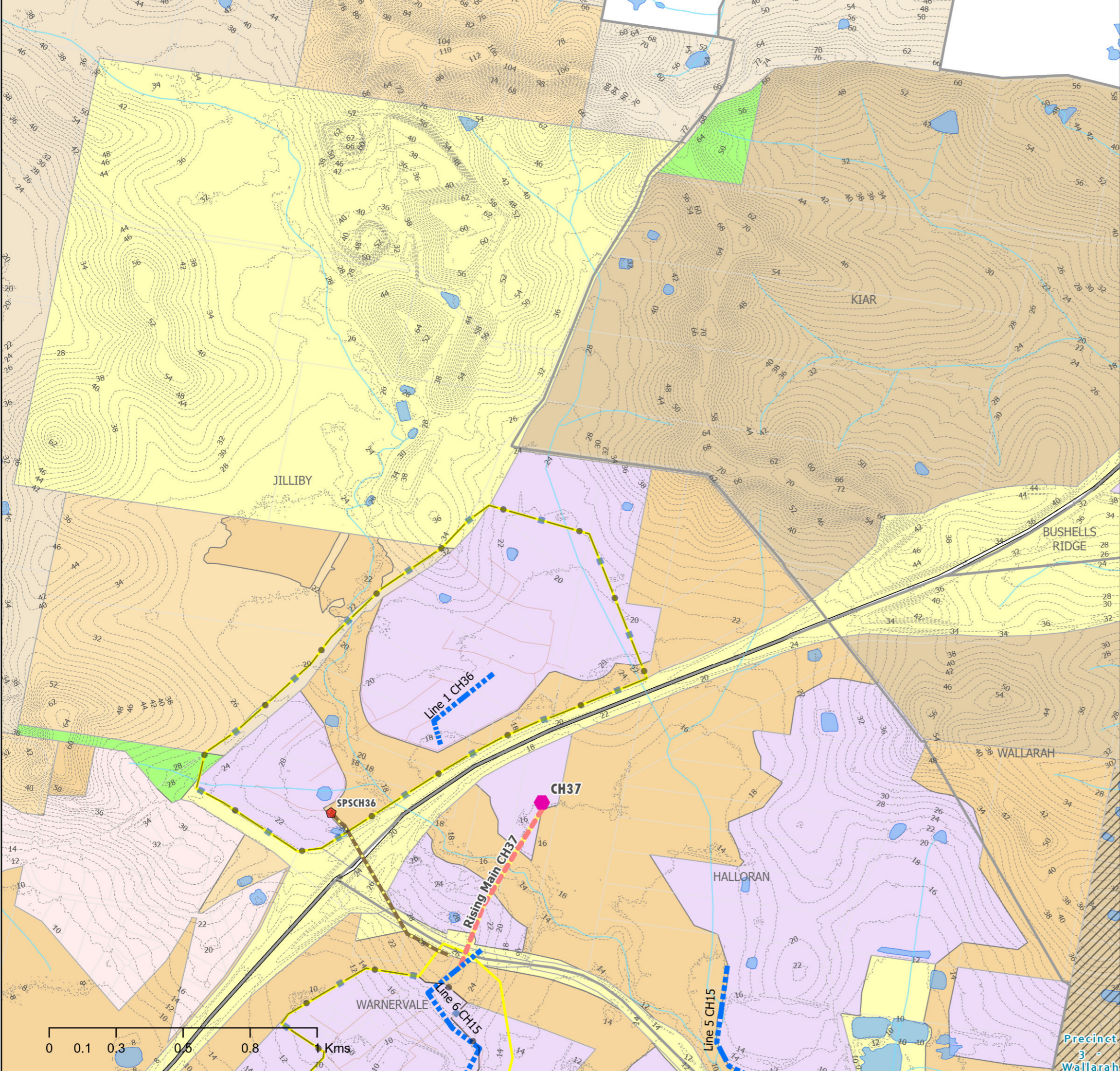
DISCLAIMER
 These maps have been compiled from various sources and the publisher and/or contributors accept no responsibility for any injury, loss or damage arising from the use, error or any omission therein. While all care is taken to ensure a high degree of accuracy, users are invited to notify Councils Geospatial Group of any map discrepancies. No part of this map may be reproduced without prior written permission.
 © 2024 Department of Planning, Housing and Infrastructure & © 2025 Central Coast Council, All Rights Reserved.



CENTRAL COAST COUNCIL PROPOSED SEWER ASSETS DSP 2024 SEWERAGE NORAH HEAD

Legend

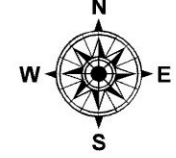
- Norah Head EPL Boundary
 - New SPS
 - SPS Upgrade
 - Private Pump Station
 - SPS
 - STP
 - Proposed Sewer Mains 225mm
 - Proposed Sewer Mains >=300mm
 - New Sewer_Rising_Mains
 - Rising Main
 - Sewer Gravity Mains
 - Sewer Catchment Boundaries
 - Suburbs
 - Development Sites 2021-2046
 - ForecastID_Centres
 - Contours 2m
 - Natural Drainage Layers
 - Water Bodies
 - M1 Motorway
- LEP_2022_LandZoningMap**
- C2 - Environmental Conservation
 - C3 - Environmental Management
 - IN1 - General Industrial
 - R5 - Large Lot Residential
 - RE1 - Public Recreation
 - RU1 - Primary Production
 - RU2 - Rural Landscape
 - RU6 - Transition
 - SP2 - Infrastructure



Siva Balasubramanian
Date: 24/03/2025
Source: Central Coast Council
Projection: GDA_1994_Transverse_Mercator; GCS_GDA_1994
Path: \\n\ike\water\AM&P\Siva\DSP-2024\Sewer Catchment TO.aprx

DISCLAIMER
These maps have been compiled from various sources and the publisher and/or contributors accept no responsibility for any injury, loss or damage arising from the use, error or any omission therein. While all care is taken to ensure a high degree of accuracy, users are invited to notify Councils Geospatial Group of any map discrepancies. No part of this map may be reproduced without prior written permission.
© 2024 Department of Planning, Housing and Infrastructure & © 2025 Central Coast Council, All Rights Reserved.

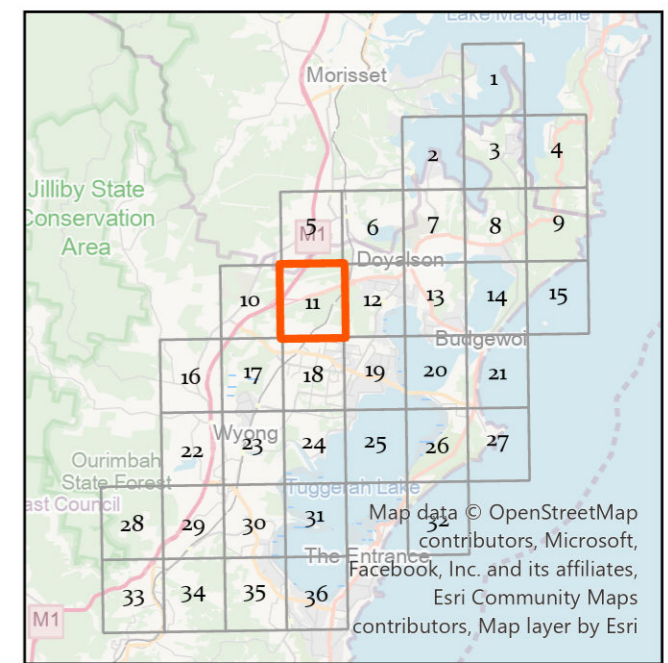
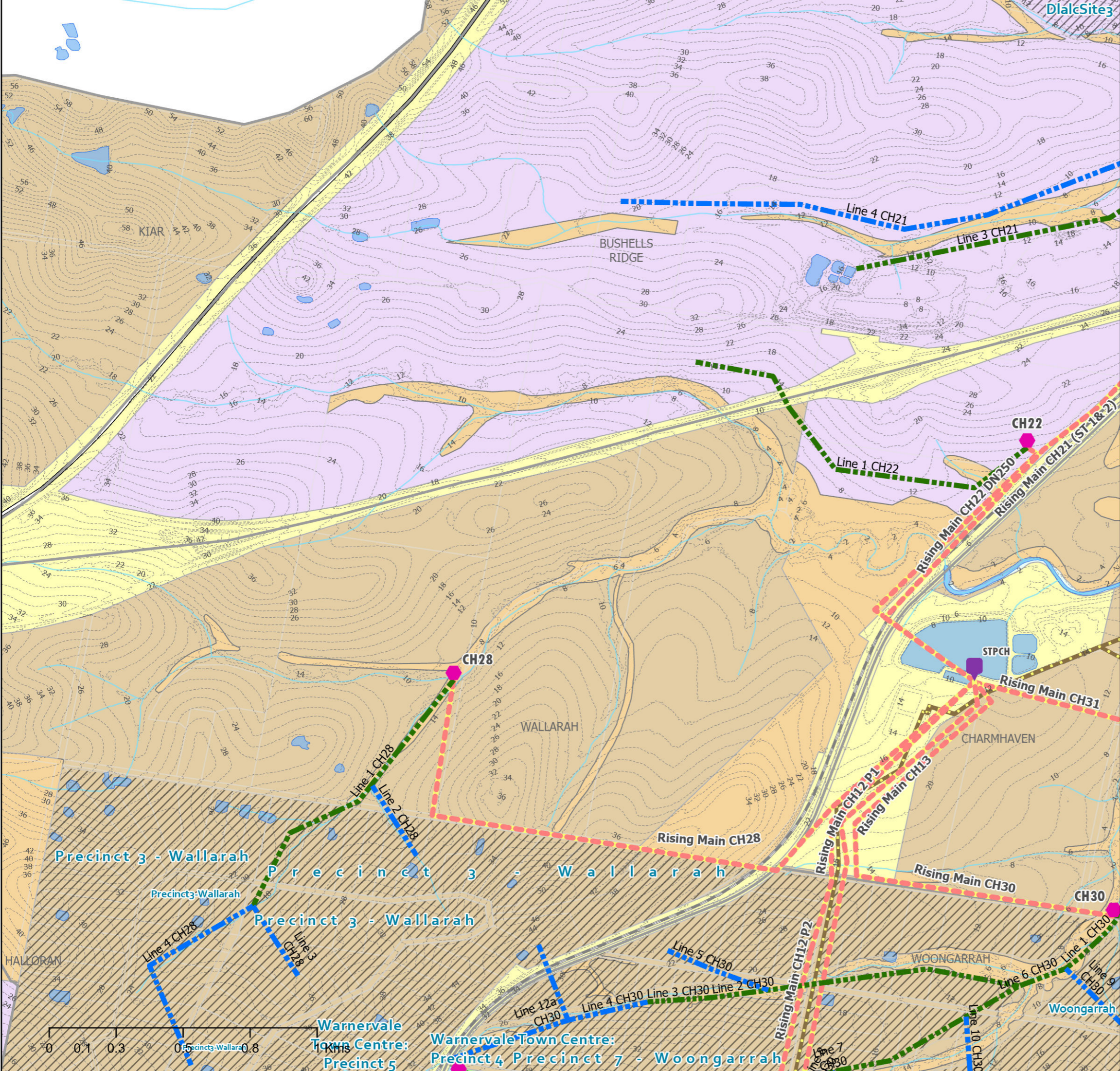
DSP MAPS 2024 Map 10 of 36



CENTRAL COAST COUNCIL PROPOSED SEWER ASSETS DSP 2024 SEWERAGE NORAH HEAD

Legend

- Norah Head EPL Boundary
- New SPS
- SPS Upgrade
- Private Pump Station
- SPS
- STP
- Proposed Sewer Mains 225mm
- Proposed Sewer Mains >=300mm
- New Sewer_Rising_Mains
- Rising Main
- Sewer Gravity Mains
- Suburbs
- Development Sites 2021-2046
- ForecastID_Centres
- Contours 2m
- Natural Drainage Layers
- Water Bodies
- M1 Motorway
- Railway
- LEP_2022_LandZoningMap**
- B2 - Local Centre
- C2 - Environmental Conservation
- IN1 - General Industrial
- RE1 - Public Recreation
- RU6 - Transition
- SP2 - Infrastructure
- W1 - Natural Waterways

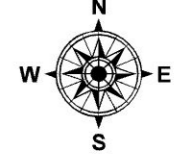


Siva Balasubramanian
Date: 24/03/2025
Source: Central Coast Council
Projection: GDA_1994_Transverse_Mercator; GCS_GDA_1994
Path: \\nrike\water\AM&P\Siva\DSP-2024\Sewer Catchment TO.aprx

DISCLAIMER
These maps have been compiled from various sources and the publisher and/or contributors accept no responsibility for any injury, loss or damage arising from the use, error or any omission therein. While all care is taken to ensure a high degree of accuracy, users are invited to notify Councils Geospatial Group of any map discrepancies. No part of this map may be reproduced without prior written permission.
© 2024 Department of Planning, Housing and Infrastructure & © 2025 Central Coast Council, All Rights Reserved.

0 0.1 0.3 0.5 0.8
Kms

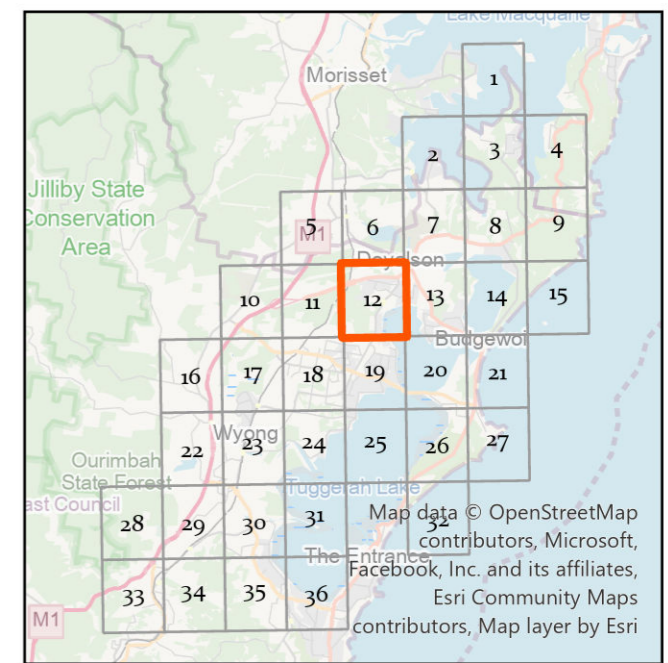
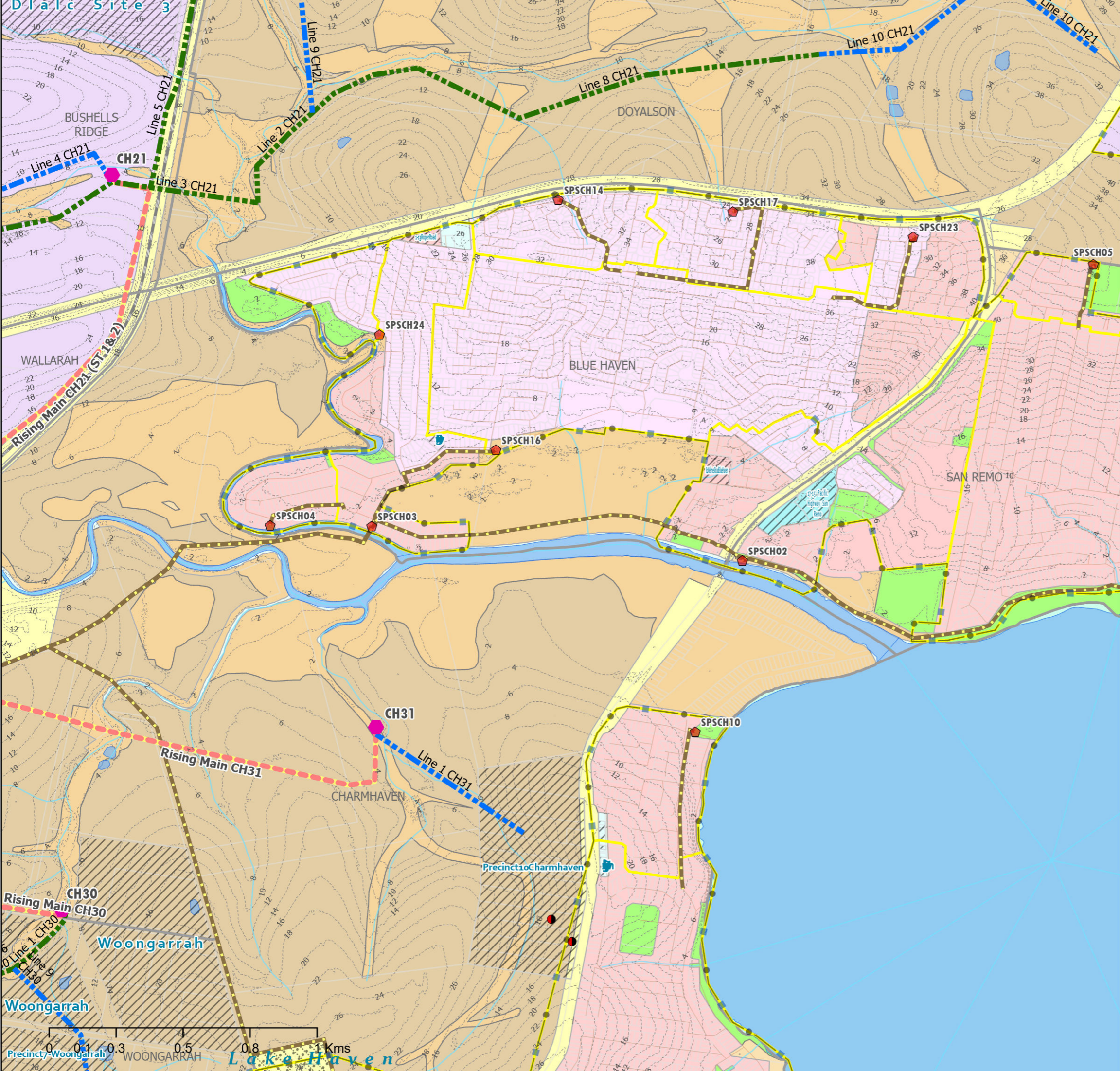
Warnervale Town Centre: Precinct 5
Warnervale Town Centre: Precinct 4
Warnervale Town Centre: Precinct 7 - Woongarrah



CENTRAL COAST COUNCIL PROPOSED SEWER ASSETS DSP 2024 SEWERAGE NORAH HEAD

Legend

- Norah Head EPL Boundary
 - New SPS
 - SPS Upgrade
 - Private Pump Station
 - SPS
 - STP
 - Proposed Sewer Mains 225mm
 - Proposed Sewer Mains >=300mm
 - New Sewer_Rising_Mains
 - Rising Main
 - Sewer Gravity Mains
 - Sewer Catchment Boundaries
 - Suburbs
 - Development Sites 2021-2046
 - ForecastID_Centres
 - Contours 2m
 - Natural Drainage Layers
 - Water Bodies
 - Railway
- ### LEP_2022_LandZoningMap
- B1 - Neighbourhood Centre
 - B2 - Local Centre
 - C2 - Environmental Conservation
 - C3 - Environmental Management
 - IN1 - General Industrial
 - R1 - General Residential
 - R2 - Low Density Residential
 - RE1 - Public Recreation
 - RU6 - Transition
 - SP2 - Infrastructure
 - W1 - Natural Waterways
 - W2 - Recreational Waterways



Siva Balasubramanian
Date: 24/03/2025
Source: Central Coast Council
Projection: GDA_1994_Transverse_Mercator; GCS_GDA_1994
Path: \\n\ike\water\AM&P\Siva\DSP-2024\Sewer Catchment TO.aprx


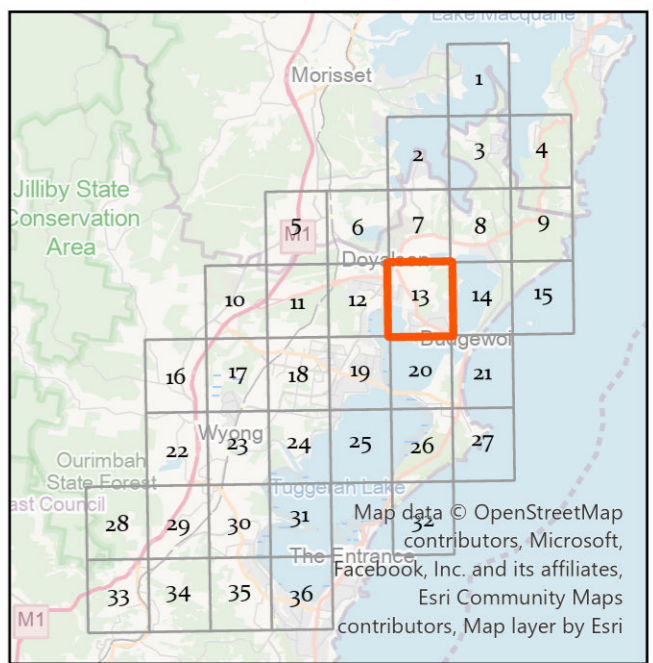
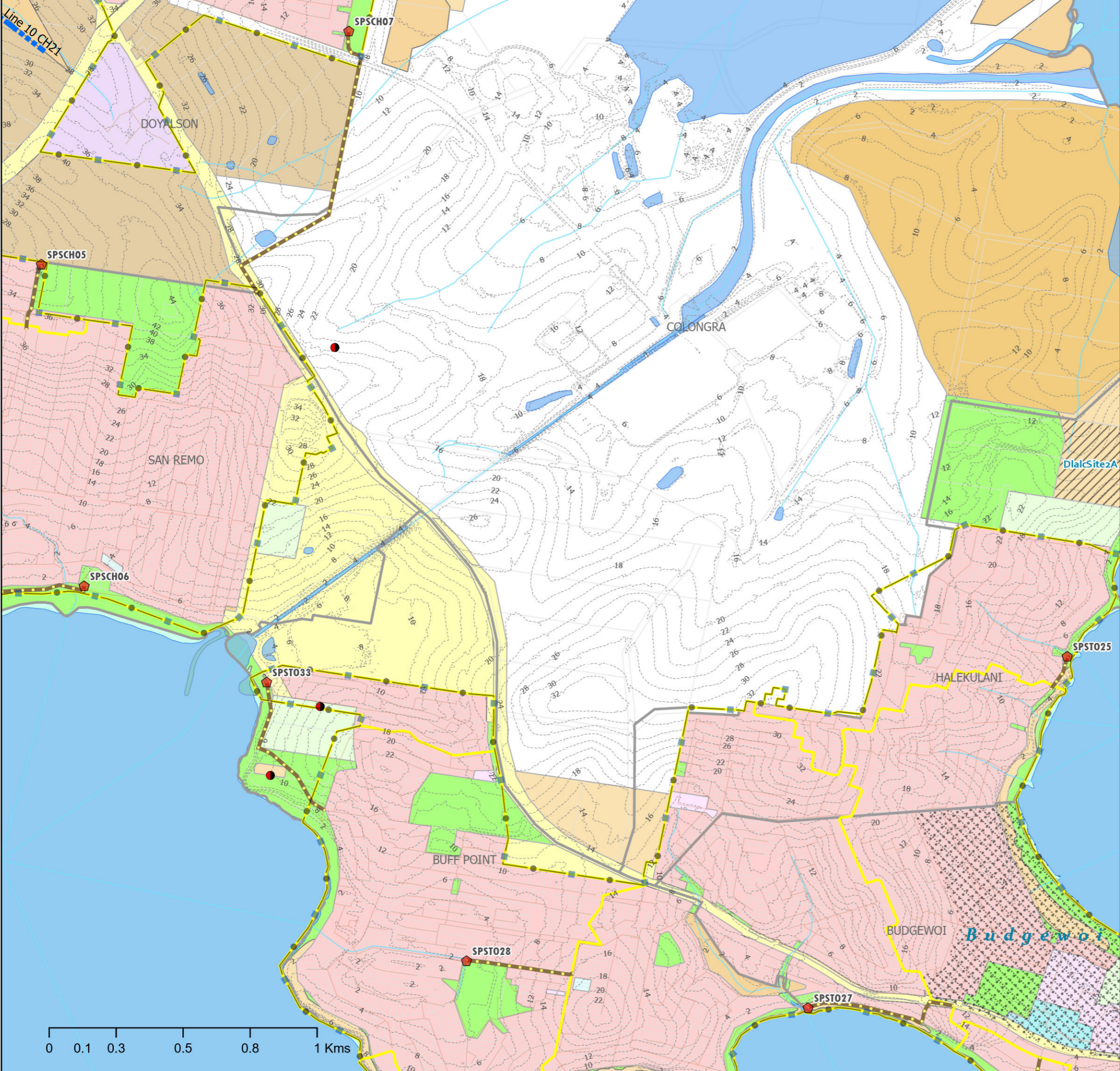
DISCLAIMER
These maps have been compiled from various sources and the publisher and/or contributors accept no responsibility for any injury, loss or damage arising from the use, error or any omission therein. While all care is taken to ensure a high degree of accuracy, users are invited to notify Councils Geospatial Group of any map discrepancies. No part of this map may be reproduced without prior written permission.
© 2024 Department of Planning, Housing and Infrastructure & © 2025 Central Coast Council, All Rights Reserved.



CENTRAL COAST COUNCIL PROPOSED SEWER ASSETS DSP 2024 SEWERAGE NORAH HEAD

Legend

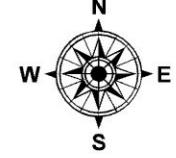
- Norah Head EPL Boundary
 - New SPS
 - SPS Upgrade
 - Private Pump Station
 - SPS
 - STP
 - Proposed Sewer Mains 225mm
 - Proposed Sewer Mains >=300mm
 - Rising Main
 - Sewer Gravity Mains
 - Sewer Catchment Boundaries
 - Suburbs
 - Development Sites 2021-2046
 - ForecastID_Centres
 - Contours 2m
 - Natural Drainage Layers
 - Water Bodies
- LEP_2022_LandZoningMap**
- B1 - Neighbourhood Centre
 - B2 - Local Centre
 - C1 - National Parks and Nature Reserves
 - C2 - Environmental Conservation
 - C3 - Environmental Management
 - IN1 - General Industrial
 - R1 - General Residential
 - R2 - Low Density Residential
 - RE1 - Public Recreation
 - RE2 - Private Recreation
 - RU6 - Transition
 - SP2 - Infrastructure
 - W2 - Recreational Waterways



Siva Balasubramanian
Date: 24/03/2025
Source: Central Coast Council
Projection: GDA_1994_Transverse_Mercator; GCS_GDA_1994
Path: \\n\ike\water\AM&P\Siva\DSP-2024\Sewer Catchment TO.aprx

DISCLAIMER
These maps have been compiled from various sources and the publisher and/or contributors accept no responsibility for any injury, loss or damage arising from the use, error or any omission therein. While all care is taken to ensure a high degree of accuracy, users are invited to notify Councils Geospatial Group of any map discrepancies. No part of this map may be reproduced without prior written permission.
© 2024 Department of Planning, Housing and Infrastructure & © 2025 Central Coast Council, All Rights Reserved.

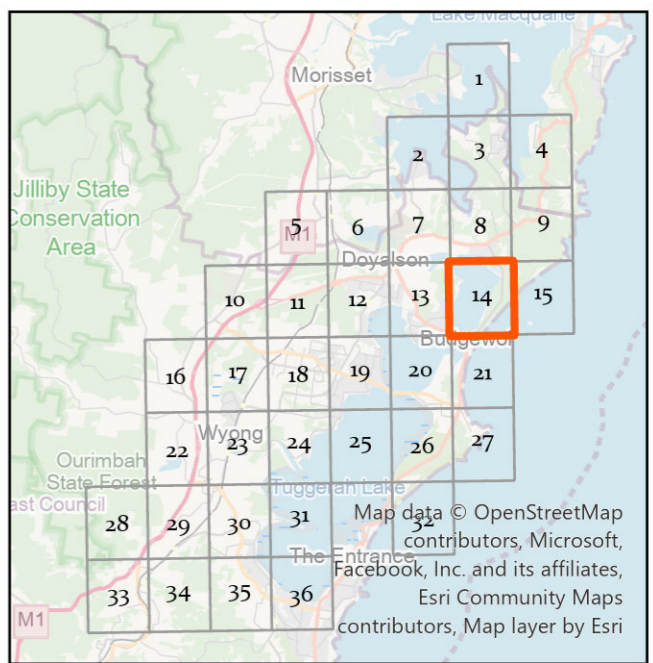
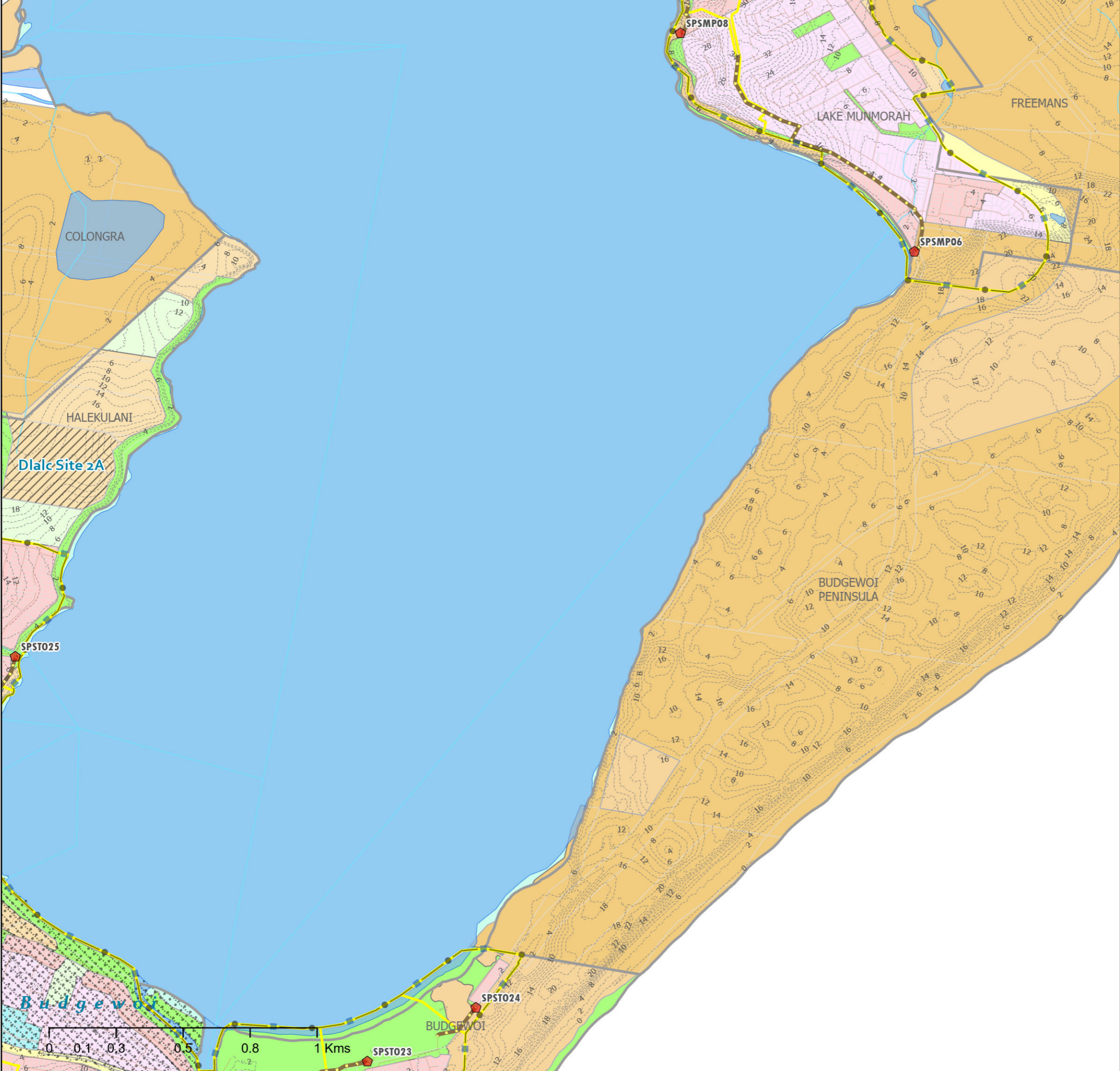
DSP MAPS 2024 Map 13 of 36



CENTRAL COAST COUNCIL PROPOSED SEWER ASSETS DSP 2024 SEWERAGE NORAH HEAD

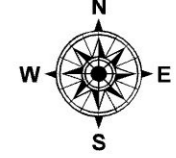
Legend

- Norah Head EPL Boundary
- New SPS
- SPS Upgrade
- Private Pump Station
- SPS
- STP
- Proposed Sewer Mains 225mm
- Proposed Sewer Mains >=300mm
- Rising Main
- Sewer Gravity Mains
- Sewer Catchment Boundaries
- Suburbs
- Development Sites 2021-2046
- ForecastID_Centres
- Contours 2m
- Natural Drainage Layers
- Water Bodies
- LEP_2022_LandZoningMap**
- B2 - Local Centre
- C1 - National Parks and Nature Reserves
- C2 - Environmental Conservation
- C3 - Environmental Management
- R1 - General Residential
- R2 - Low Density Residential
- RE1 - Public Recreation
- RE2 - Private Recreation
- SP2 - Infrastructure
- W2 - Recreational Waterways



Siva Balasubramanian
Date: 24/03/2025
Source: Central Coast Council
Projection: GDA_1994_Transverse_Mercator; GCS_GDA_1994
Path: \\nke\water\AM&P\Siva\DSP-2024\Sewer Catchment TO.aprx


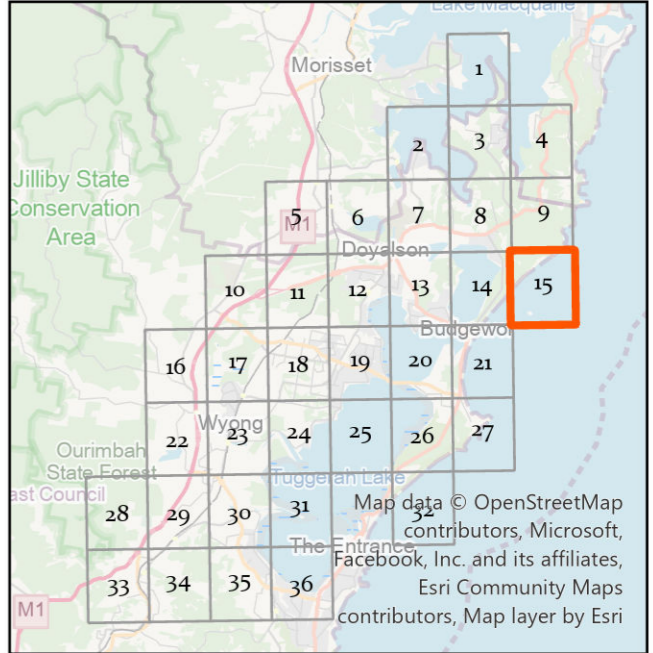
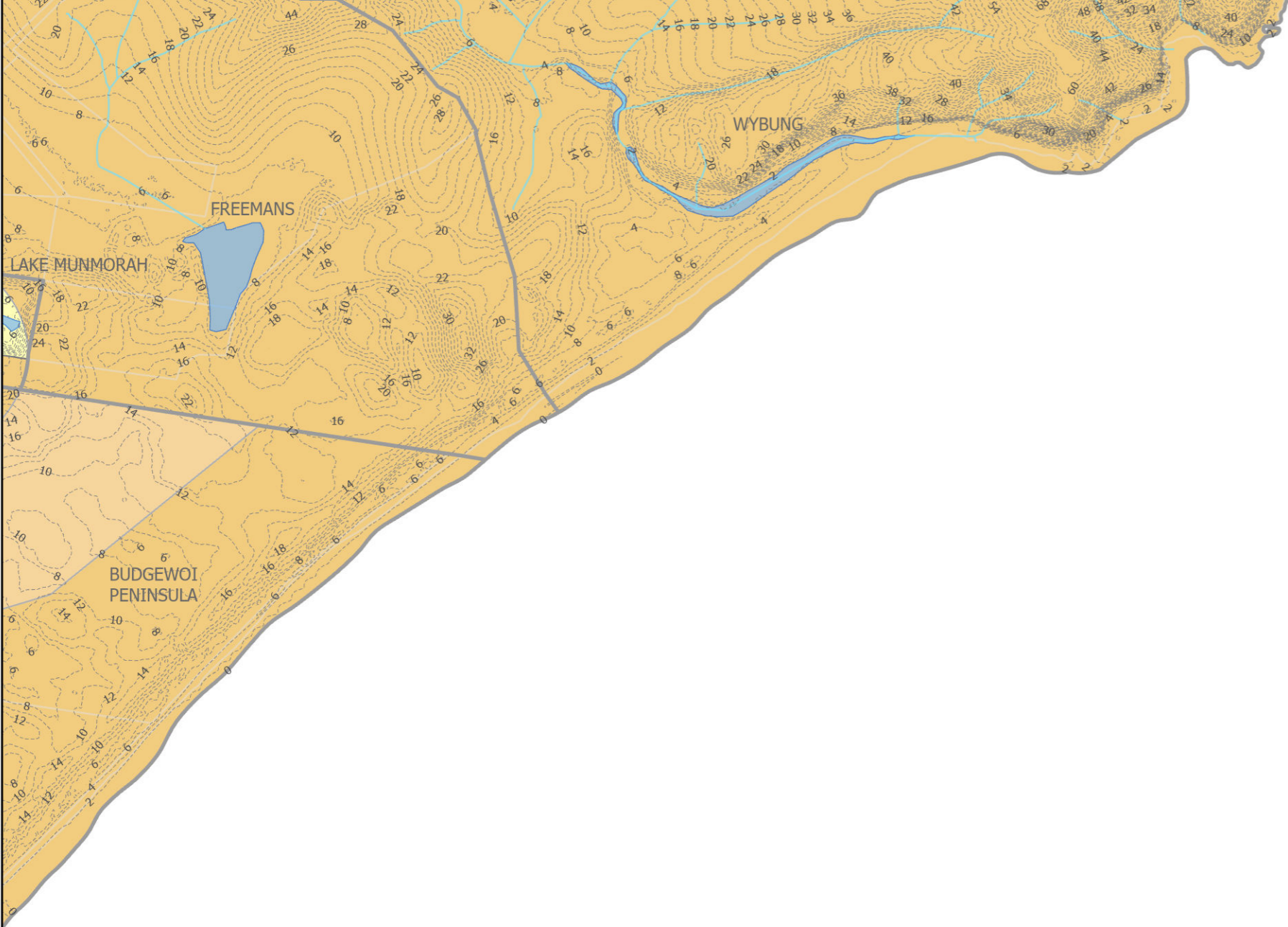
DISCLAIMER
These maps have been compiled from various sources and the publisher and/or contributors accept no responsibility for any injury, loss or damage arising from the use, error or any omission therein. While all care is taken to ensure a high degree of accuracy, users are invited to notify Councils Geospatial Group of any map discrepancies. No part of this map may be reproduced without prior written permission.
© 2024 Department of Planning, Housing and Infrastructure & © 2025 Central Coast Council, All Rights Reserved.



CENTRAL COAST COUNCIL PROPOSED SEWER ASSETS DSP 2024 SEWERAGE NORAH HEAD

Legend

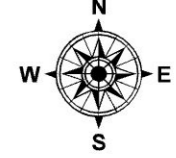
- Norah Head EPL Boundary
- New SPS
- SPS Upgrade
- Private Pump Station
- SPS
- STP
- Proposed Sewer Mains 225mm
- Proposed Sewer Mains >=300mm
- Suburbs
- Development Sites 2021-2046
- ForecastID_Centres
- Contours 2m
- Natural Drainage Layers
- Water Bodies
- LEP_2022_LandZoningMap**
- C1 - National Parks and Nature Reserves
- C2 - Environmental Conservation
- SP2 - Infrastructure



Siva Balasubramanian
 Date: 24/03/2025
 Source: Central Coast Council
 Projection: GDA_1994_Transverse_Mercator; GCS_GDA_1994
 Path: \\n\ike\water\AM&P\Siva\DSP-2024\Sewer Catchment TO.aprx

DISCLAIMER
 These maps have been compiled from various sources and the publisher and/or contributors accept no responsibility for any injury, loss or damage arising from the use, error or any omission therein. While all care is taken to ensure a high degree of accuracy, users are invited to notify Councils Geospatial Group of any map discrepancies. No part of this map may be reproduced without prior written permission.
 © 2024 Department of Planning, Housing and Infrastructure & © 2025 Central Coast Council, All Rights Reserved.

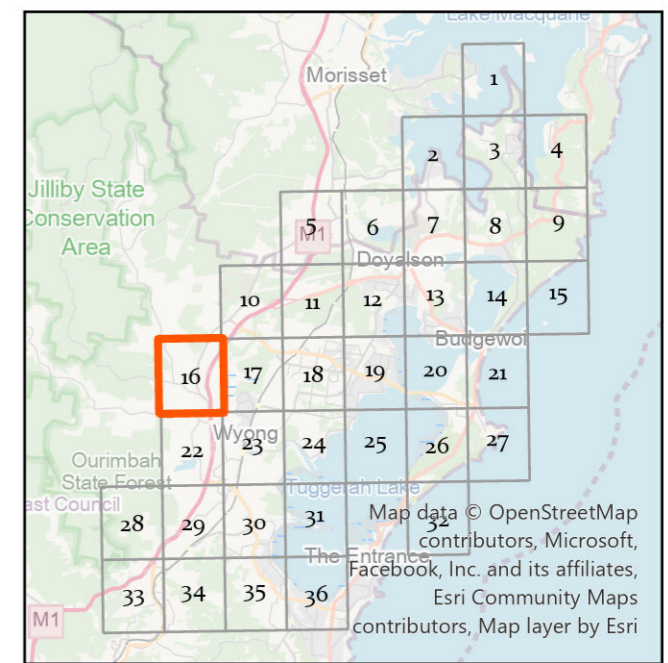
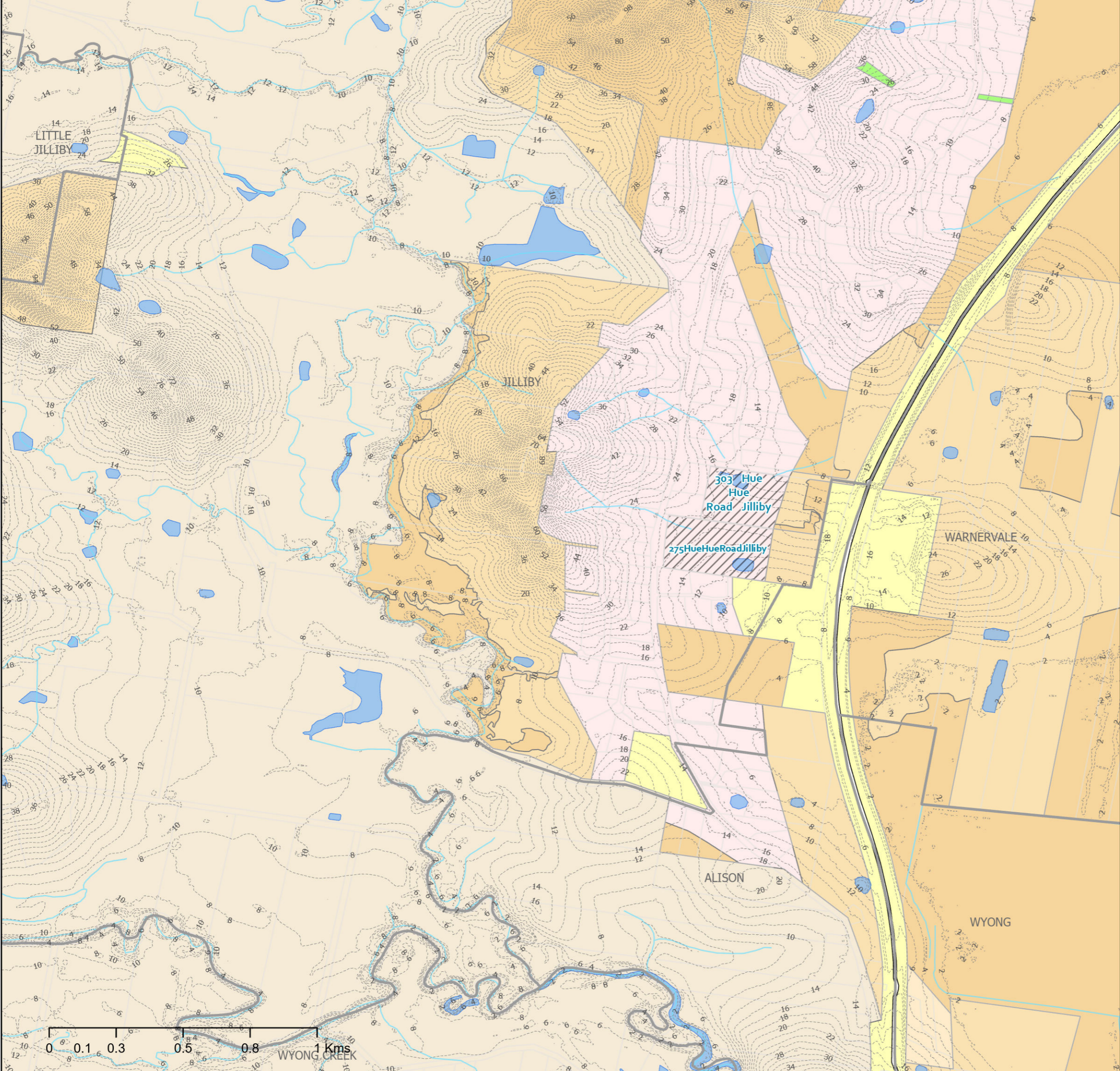
DSP MAPS 2024 Map 15 of 36



CENTRAL COAST COUNCIL PROPOSED SEWER ASSETS DSP 2024 SEWERAGE NORAH HEAD

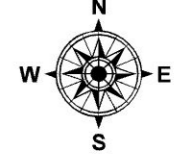
Legend

- Norah Head EPL Boundary
 - New SPS
 - SPS Upgrade
 - Private Pump Station
 - SPS
 - STP
 - Proposed Sewer Mains 225mm
 - Proposed Sewer Mains >=300mm
 - Suburbs
 - Development Sites 2021-2046
 - ForecastID_Centres
 - Contours 2m
 - Natural Drainage Layers
 - Water Bodies
 - M1 Motorway
- LEP_2022_LandZoningMap**
- C2 - Environmental Conservation
 - C3 - Environmental Management
 - C4 - Environmental Living
 - R5 - Large Lot Residential
 - RE1 - Public Recreation
 - RU1 - Primary Production
 - RU3 - Forestry
 - SP2 - Infrastructure



Siva Balasubramanian
Date: 24/03/2025
Source: Central Coast Council
Projection: GDA_1994_Transverse_Mercator; GCS_GDA_1994
Path: \\nike\water\AM&P\Siva\DSP-2024\Sewer Catchment TO.aprx

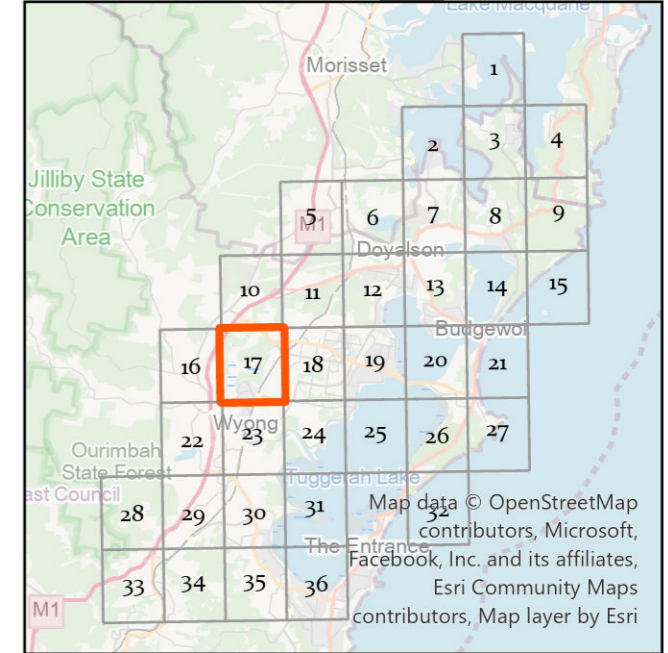
DISCLAIMER
These maps have been compiled from various sources and the publisher and/or contributors accept no responsibility for any injury, loss or damage arising from the use, error or any omission therein. While all care is taken to ensure a high degree of accuracy, users are invited to notify Councils Geospatial Group of any map discrepancies. No part of this map may be reproduced without prior written permission.
© 2024 Department of Planning, Housing and Infrastructure & © 2025 Central Coast Council, All Rights Reserved.



CENTRAL COAST COUNCIL PROPOSED SEWER ASSETS DSP 2024 SEWERAGE NORAH HEAD

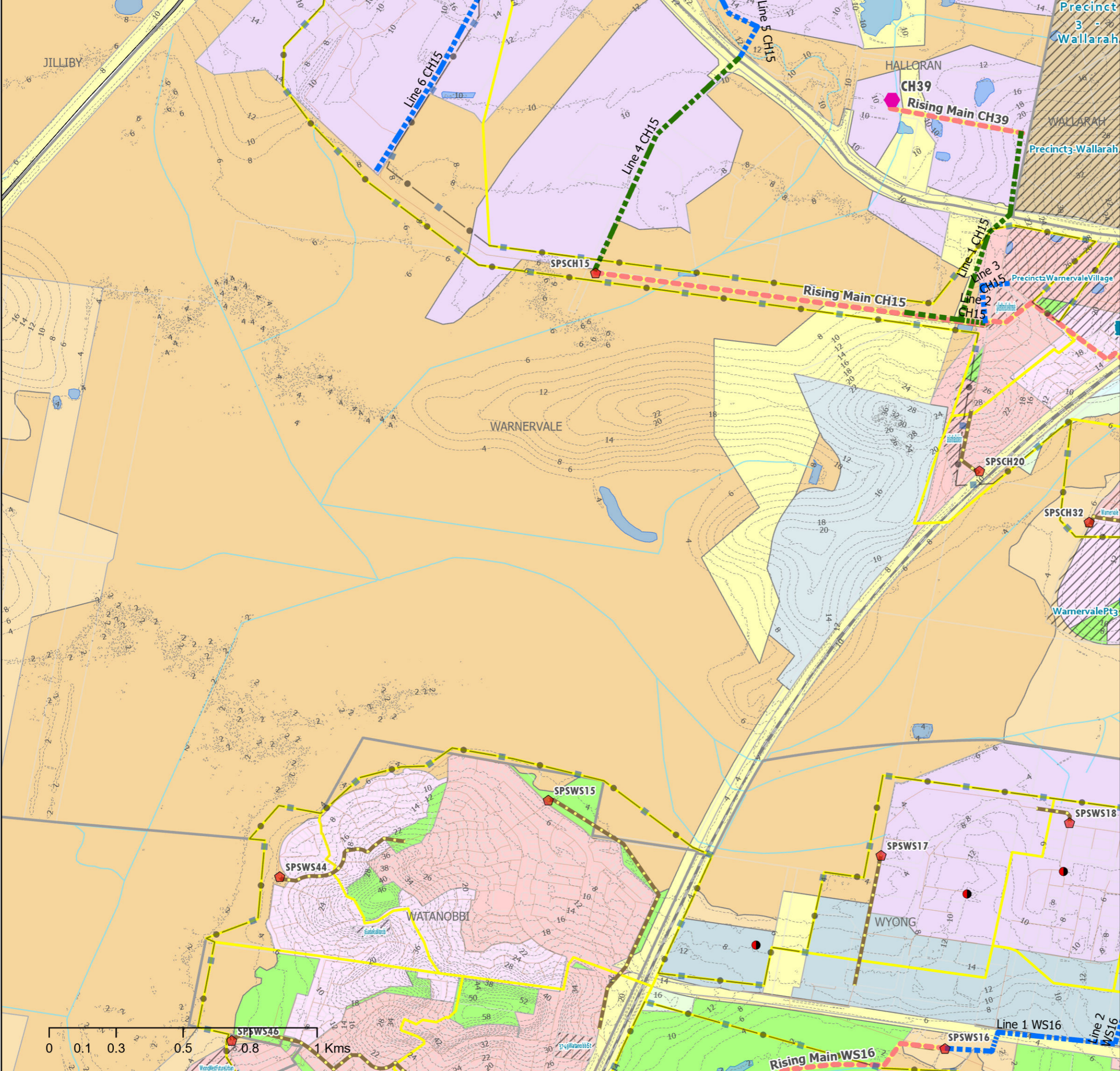
Legend

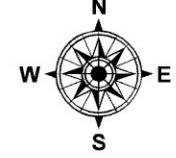
- Norah Head EPL Boundary
 - New SPS
 - SPS Upgrade
 - Private Pump Station
 - SPS
 - STP
 - Proposed Sewer Mains 225mm
 - Proposed Sewer Mains >=300mm
 - New Sewer_Rising_Mains
 - Rising Main
 - Sewer Gravity Mains
 - Sewer Catchment Boundaries
 - Suburbs
 - Development Sites 2021-2046
 - ForecastID_Centres
 - Contours 2m
 - Natural Drainage Layers
 - Water Bodies
 - M1 Motorway
 - Railway
- ### LEP_2022_LandZoningMap
- B1 - Neighbourhood Centre
 - B6 - Enterprise Corridor
 - B7 - Business Park
 - C2 - Environmental Conservation
 - C3 - Environmental Management
 - IN1 - General Industrial
 - R1 - General Residential
 - R2 - Low Density Residential
 - RE1 - Public Recreation
 - RE2 - Private Recreation
 - RU6 - Transition
 - SP2 - Infrastructure



Siva Balasubramanian
Date: 24/03/2025
Source: Central Coast Council
Projection: GDA_1994_Transverse_Mercator; GCS_GDA_1994
Path: \\nrike\water\AM&P\Siva\DSP-2024\Sewer Catchment TO.aprx

DISCLAIMER
These maps have been compiled from various sources and the publisher and/or contributors accept no responsibility for any injury, loss or damage arising from the use, error or any omission therein. While all care is taken to ensure a high degree of accuracy, users are invited to notify Councils Geospatial Group of any map discrepancies. No part of this map may be reproduced without prior written permission.
© 2024 Department of Planning, Housing and Infrastructure & © 2025 Central Coast Council, All Rights Reserved.

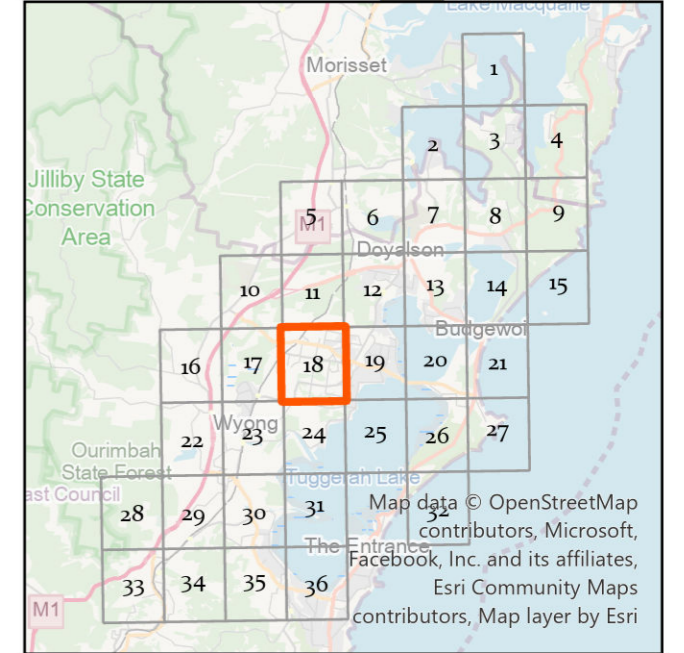




CENTRAL COAST COUNCIL PROPOSED SEWER ASSETS DSP 2024 SEWERAGE NORAH HEAD

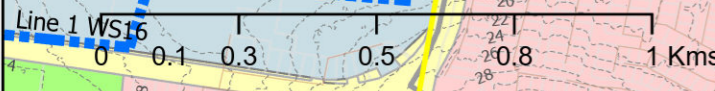
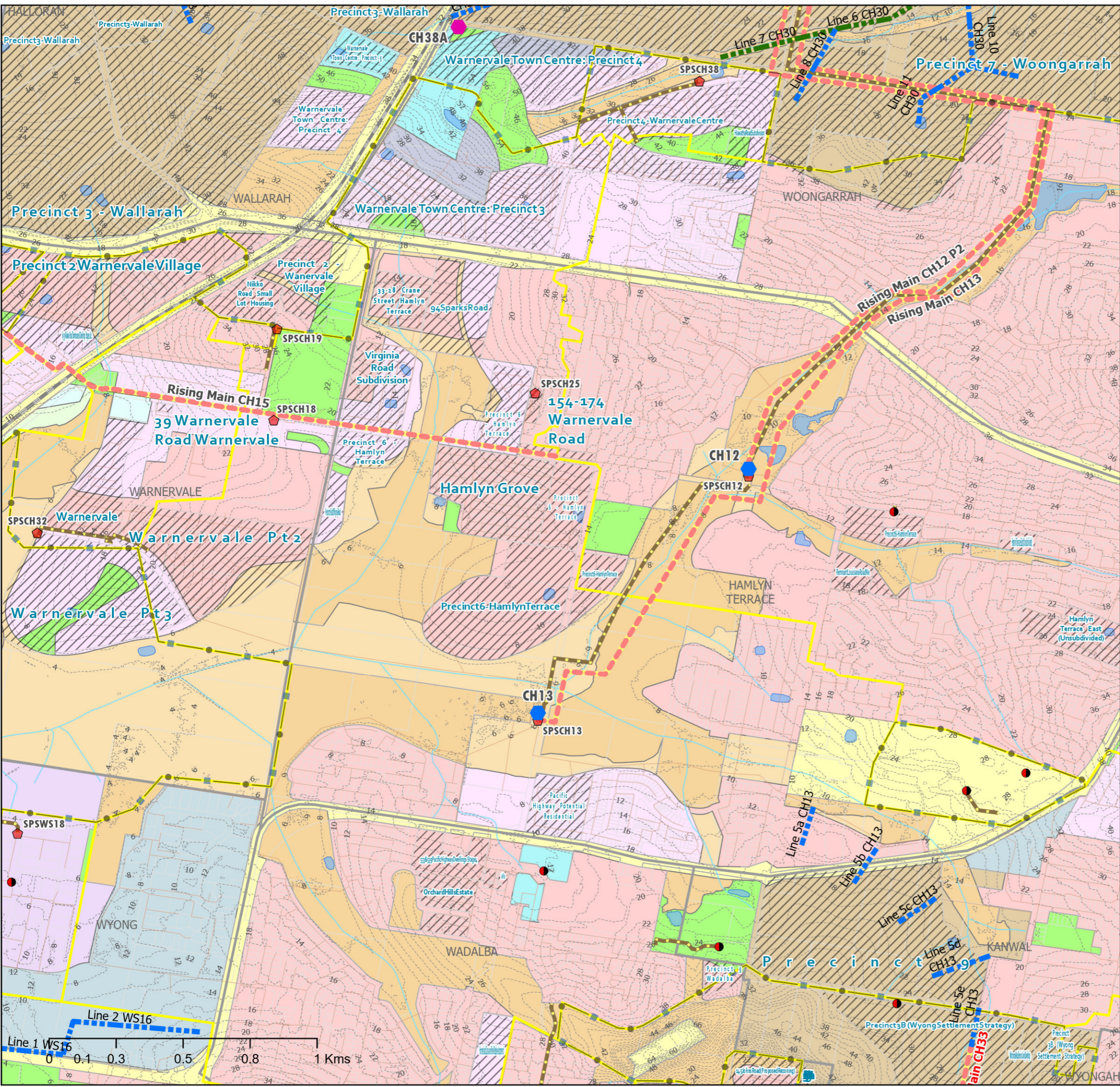
Legend

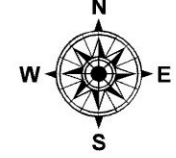
- Norah Head EPL Boundary
 - New SPS
 - SPS Upgrade
 - Private Pump Station
 - SPS
 - STP
 - Proposed Sewer Mains 225mm
 - Proposed Sewer Mains >=300mm
 - New Sewer_Rising_Mains
 - Rising Main
 - Sewer Gravity Mains
 - Sewer Catchment Boundaries
 - Suburbs
 - Development Sites 2021-2046
 - ForecastID_Centres
 - Contours 2m
 - Natural Drainage Layers
 - Water Bodies
 - Railway
- LEP_2022_LandZoningMap**
- B1 - Neighbourhood Centre
 - B2 - Local Centre
 - B4 - Mixed Use
 - B6 - Enterprise Corridor
 - C2 - Environmental Conservation
 - C3 - Environmental Management
 - IN1 - General Industrial
 - R1 - General Residential
 - R2 - Low Density Residential
 - RE1 - Public Recreation
 - RE2 - Private Recreation
 - RU6 - Transition
 - SP2 - Infrastructure



Siva Balasubramanian
Date: 24/03/2025
Source: Central Coast Council
Projection: GDA_1994_Transverse_Mercator; GCS_GDA_1994
Path: \\nikelwater\VM&P\Siva\DSP-2024\Sewer Catchment TO.aprx

DISCLAIMER
These maps have been compiled from various sources and the publisher and/or contributors accept no responsibility for any injury, loss or damage arising from the use, error or any omission therein. While all care is taken to ensure a high degree of accuracy, users are invited to notify Councils Geospatial Group of any map discrepancies. No part of this map may be reproduced without prior written permission.
© 2024 Department of Planning, Housing and Infrastructure & © 2025 Central Coast Council, All Rights Reserved.

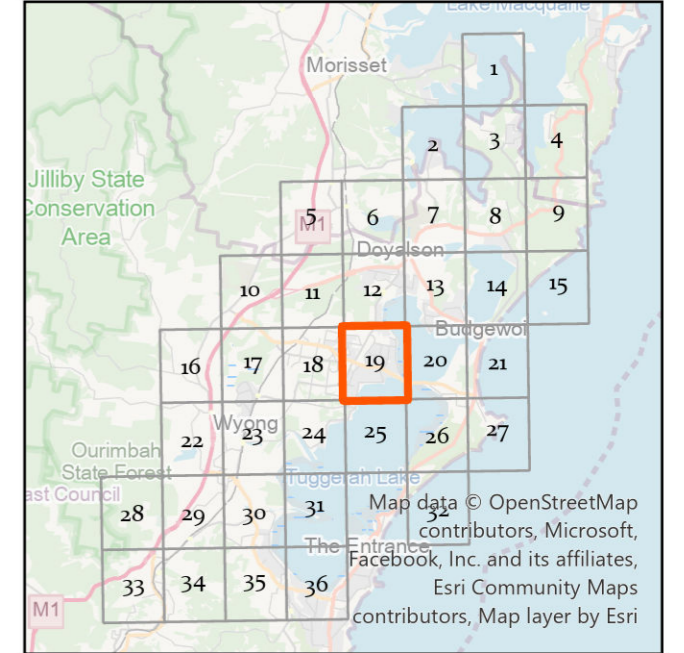




CENTRAL COAST COUNCIL PROPOSED SEWER ASSETS DSP 2024 SEWERAGE NORAH HEAD

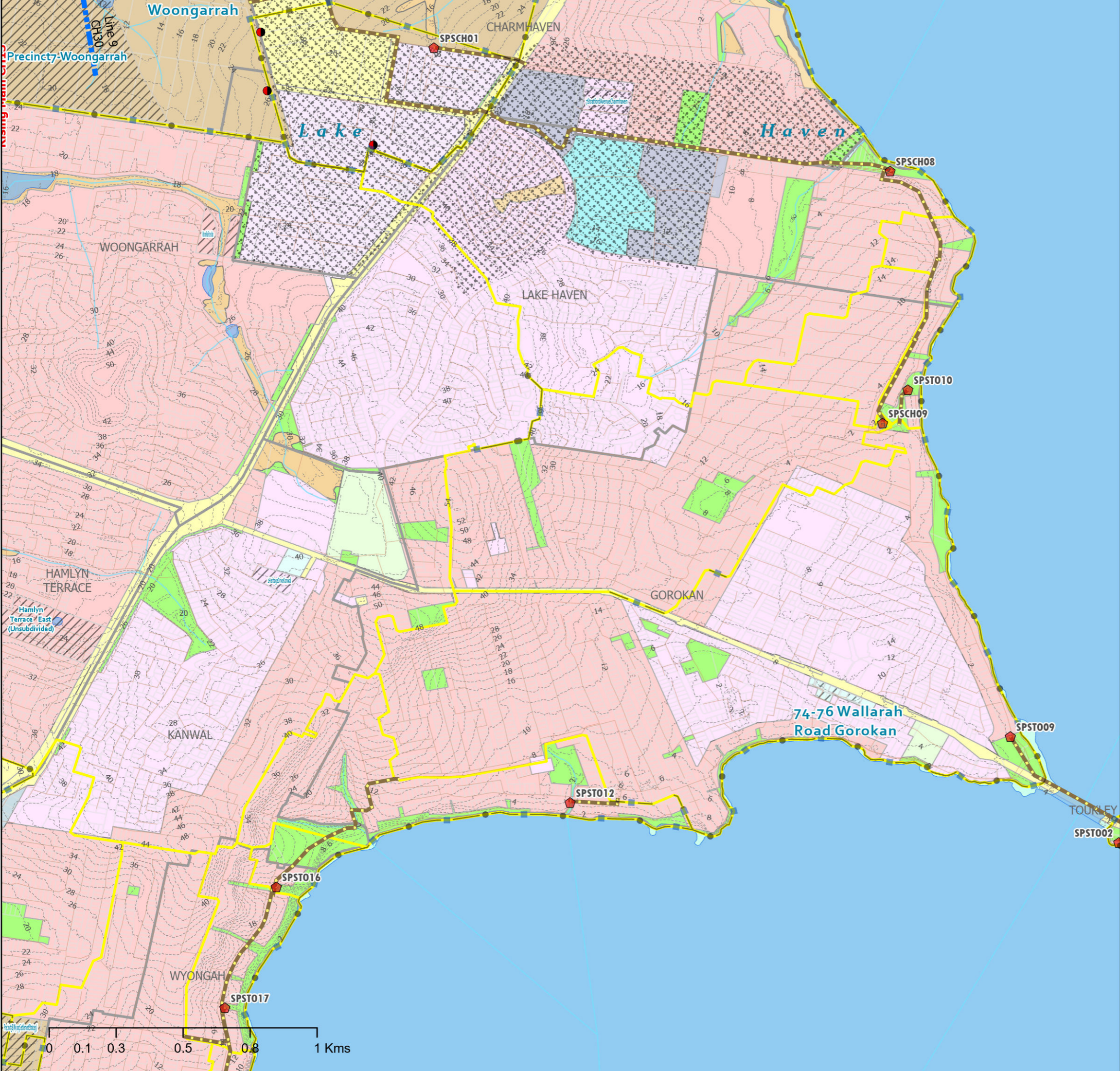
Legend

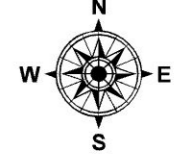
- Norah Head EPL Boundary
- New SPS
- SPS Upgrade
- Private Pump Station
- SPS
- STP
- Proposed Sewer Mains 225mm
- Proposed Sewer Mains >=300mm
- New Sewer_Rising_Mains
- Rising Main
- Sewer Gravity Mains
- Sewer Catchment Boundaries
- Suburbs
- Development Sites 2021-2046
- ForecastID_Centres
- Contours 2m
- Natural Drainage Layers
- Water Bodies
- LEP_2022_LandZoningMap**
- B1 - Neighbourhood Centre
- B2 - Local Centre
- B4 - Mixed Use
- B6 - Enterprise Corridor
- C2 - Environmental Conservation
- C3 - Environmental Management
- IN2 - Light Industrial
- R1 - General Residential
- R2 - Low Density Residential
- RE1 - Public Recreation
- RE2 - Private Recreation
- RU6 - Transition
- SP2 - Infrastructure
- W1 - Natural Waterways
- W2 - Recreational Waterways



Siva Balasubramanian
Date: 24/03/2025
Source: Central Coast Council
Projection: GDA_1994_Transverse_Mercator; GCS_GDA_1994
Path: \\n\ike\water\AM&P\Siva\DSP-2024\Sewer Catchment TO.aprx

DISCLAIMER
These maps have been compiled from various sources and the publisher and/or contributors accept no responsibility for any injury, loss or damage arising from the use, error or any omission therein. While all care is taken to ensure a high degree of accuracy, users are invited to notify Councils Geospatial Group of any map discrepancies. No part of this map may be reproduced without prior written permission.
© 2024 Department of Planning, Housing and Infrastructure & © 2025 Central Coast Council, All Rights Reserved.


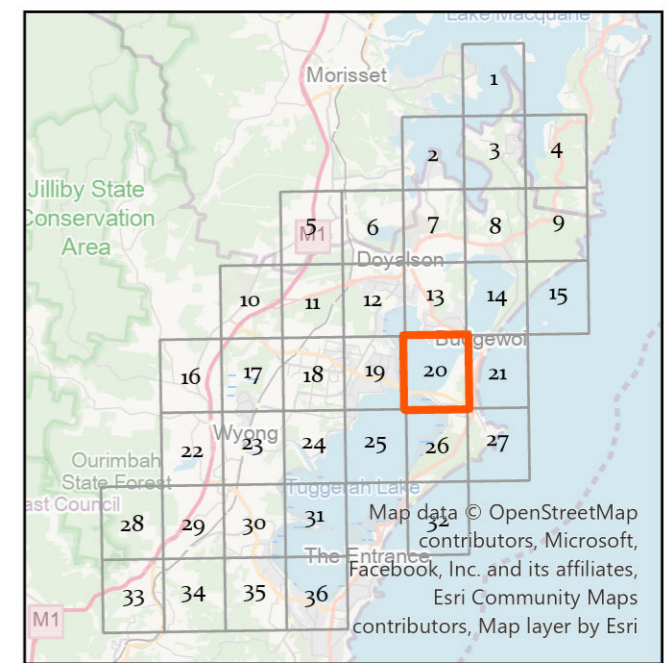
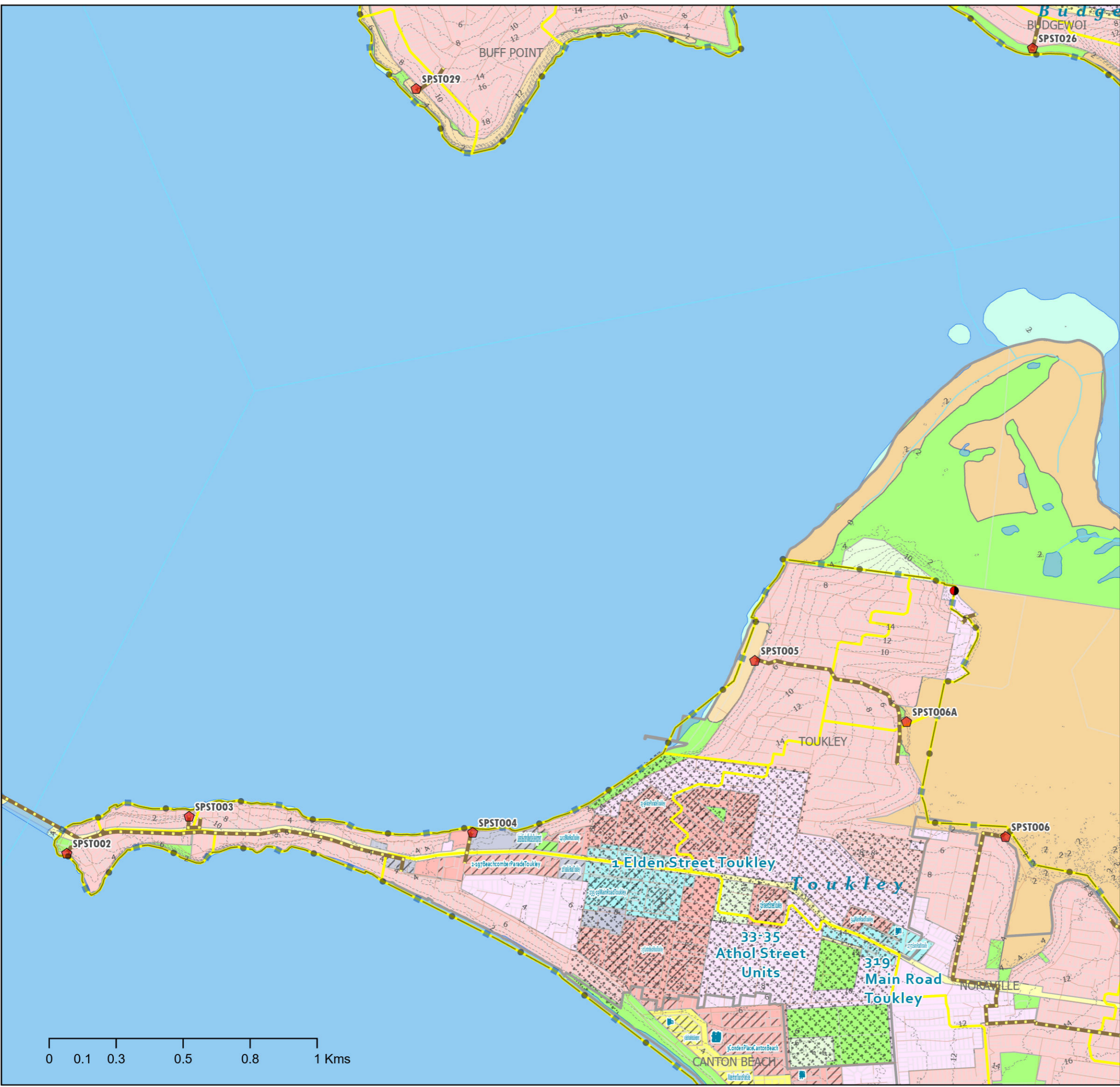




CENTRAL COAST COUNCIL PROPOSED SEWER ASSETS DSP 2024 SEWERAGE NORAH HEAD

Legend

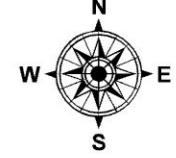
- Norah Head EPL Boundary
- New SPS
- SPS Upgrade
- Private Pump Station
- SPS
- STP
- Proposed Sewer Mains 225mm
- Proposed Sewer Mains >=300mm
- Rising Main
- Sewer Gravity Mains
- Sewer Catchment Boundaries
- Suburbs
- Development Sites 2021-2046
- ForecastID_Centres
- Contours 2m
- Natural Drainage Layers
- Water Bodies
- LEP_2022_LandZoningMap**
- B2 - Local Centre
- B4 - Mixed Use
- C2 - Environmental Conservation
- C3 - Environmental Management
- R1 - General Residential
- R2 - Low Density Residential
- R3 - Medium Density Residential
- RE1 - Public Recreation
- RE2 - Private Recreation
- SP2 - Infrastructure
- SP3 - Tourist
- W2 - Recreational Waterways



Siva Balasubramanian
Date: 24/03/2025
Source: Central Coast Council
Projection: GDA_1994_Transverse_Mercator; GCS_GDA_1994
Path: \\n\ike\water\AM&P\Siva\DSP-2024\Sewer Catchment TO.aprx

DISCLAIMER
These maps have been compiled from various sources and the publisher and/or contributors accept no responsibility for any injury, loss or damage arising from the use, error or any omission therein. While all care is taken to ensure a high degree of accuracy, users are invited to notify Councils Geospatial Group of any map discrepancies. No part of this map may be reproduced without prior written permission.
© 2024 Department of Planning, Housing and Infrastructure & © 2025 Central Coast Council, All Rights Reserved.

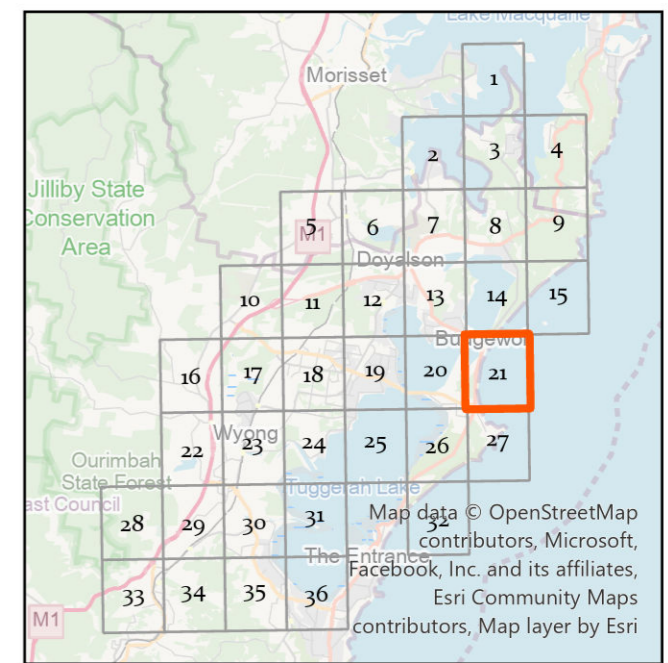
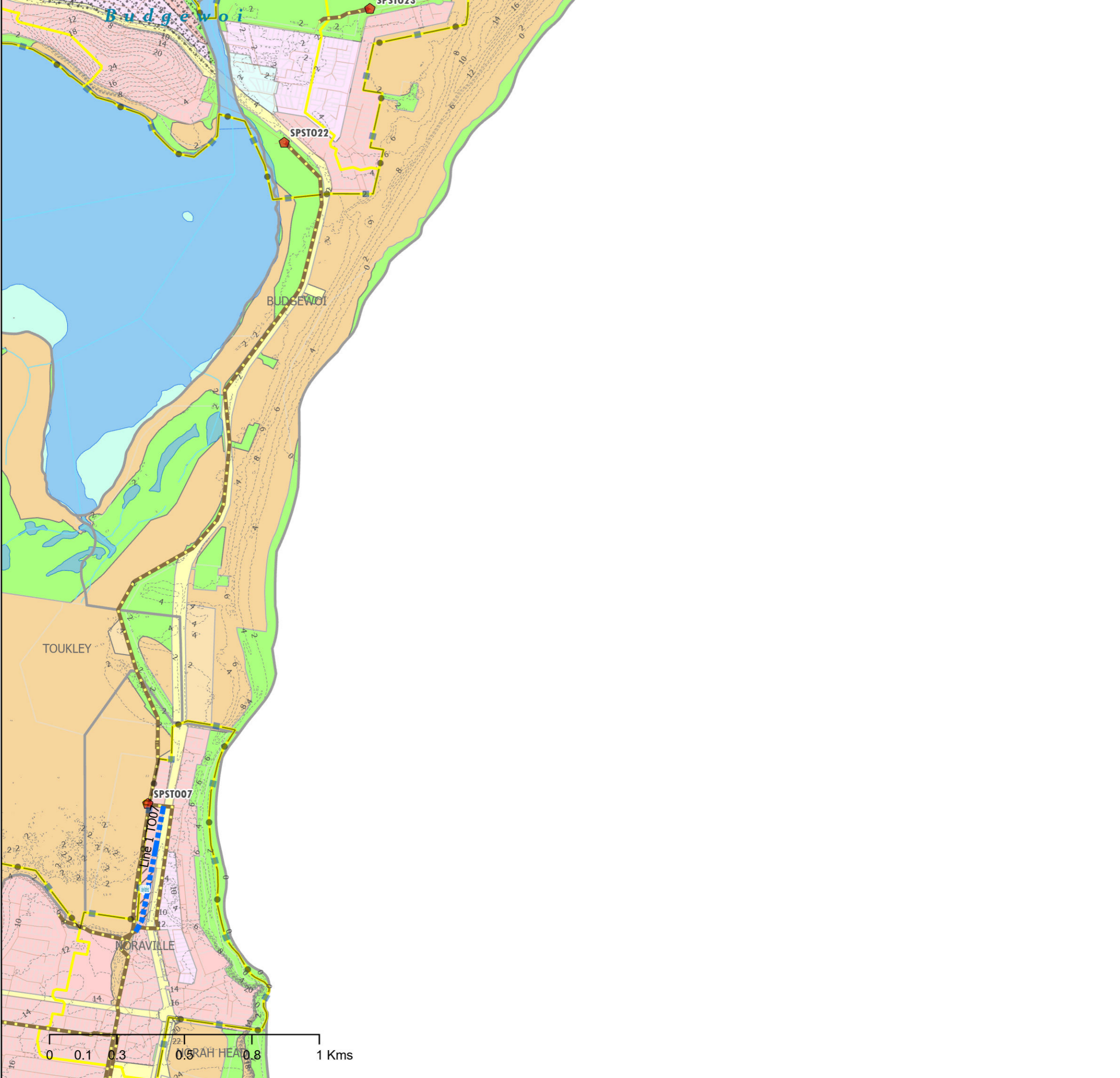
DSP MAPS 2024 Map 20 of 36



CENTRAL COAST COUNCIL PROPOSED SEWER ASSETS DSP 2024 SEWERAGE NORAH HEAD

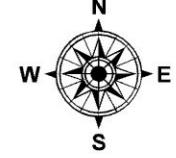
Legend

- Norah Head EPL Boundary
- New SPS
- SPS Upgrade
- Private Pump Station
- SPS
- STP
- Proposed Sewer Mains 225mm
- Proposed Sewer Mains >=300mm
- Rising Main
- Sewer Gravity Mains
- Sewer Catchment Boundaries
- Suburbs
- Development Sites 2021-2046
- ForecastID_Centres
- Contours 2m
- Natural Drainage Layers
- Water Bodies
- LEP_2022_LandZoningMap**
- B1 - Neighbourhood Centre
- B2 - Local Centre
- C2 - Environmental Conservation
- C3 - Environmental Management
- R1 - General Residential
- R2 - Low Density Residential
- RE1 - Public Recreation
- SP2 - Infrastructure
- W2 - Recreational Waterways



Siva Balasubramanian
 Date: 24/03/2025
 Source: Central Coast Council
 Projection: GDA_1994_Transverse_Mercator; GCS_GDA_1994
 Path: \\n\ike\water\AM&P\Siva\DSP-2024\Sewer Catchment TO.aprx

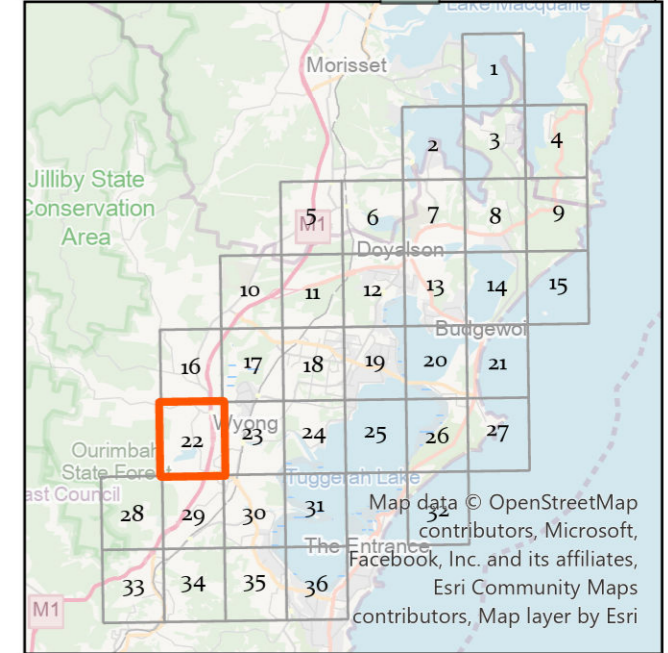
DISCLAIMER
 These maps have been compiled from various sources and the publisher and/or contributors accept no responsibility for any injury, loss or damage arising from the use, error or any omission therein. While all care is taken to ensure a high degree of accuracy, users are invited to notify Councils Geospatial Group of any map discrepancies. No part of this map may be reproduced without prior written permission.
 © 2024 Department of Planning, Housing and Infrastructure & © 2025 Central Coast Council, All Rights Reserved.



CENTRAL COAST COUNCIL PROPOSED SEWER ASSETS DSP 2024 SEWERAGE NORAH HEAD


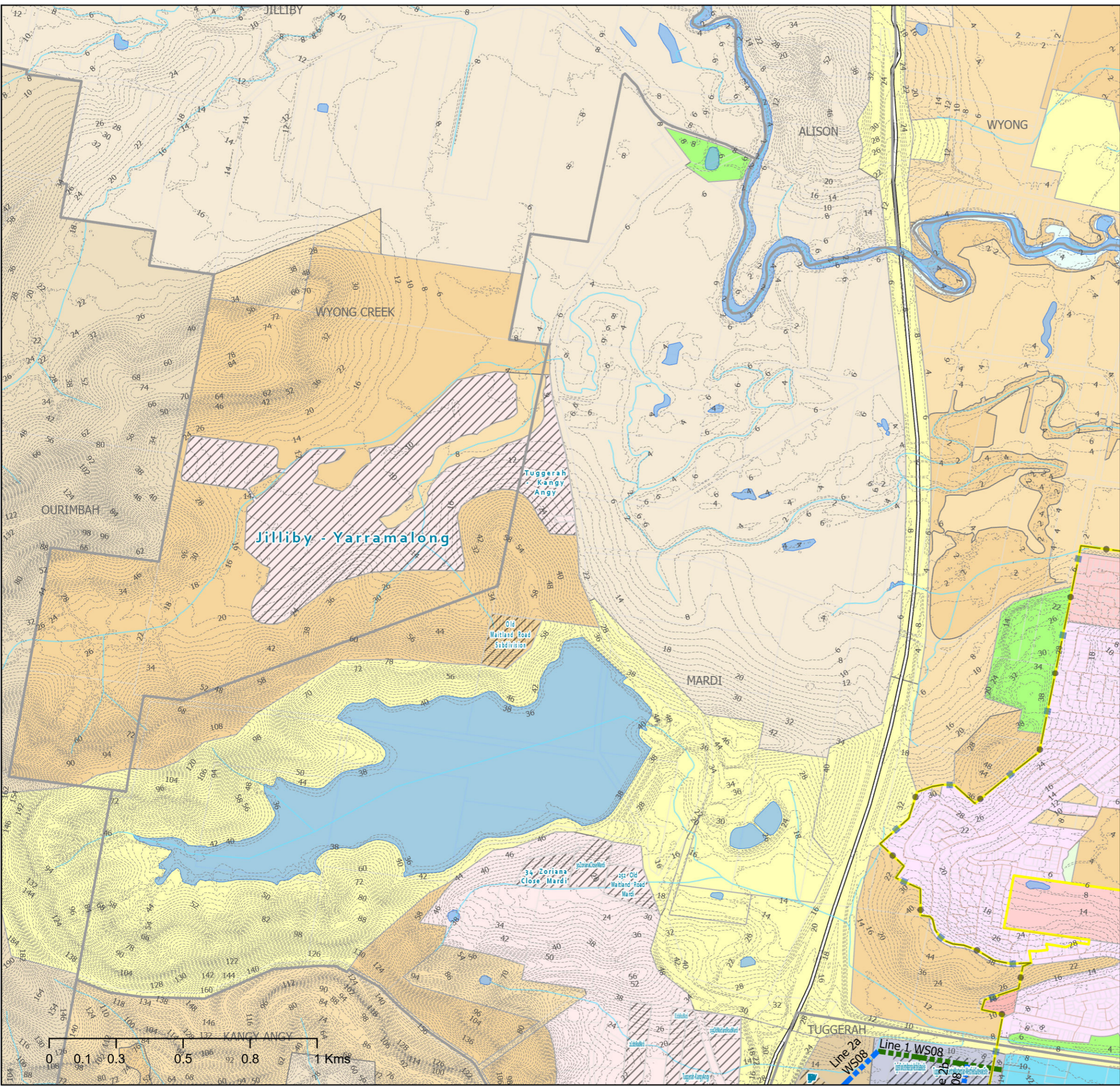
Legend

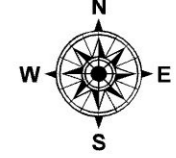
- Norah Head EPL Boundary
- New SPS
- SPS Upgrade
- Private Pump Station
- SPS
- STP
- Proposed Sewer Mains 225mm
- Proposed Sewer Mains >=300mm
- Sewer Gravity Mains
- Sewer Catchment Boundaries
- Suburbs
- Development Sites 2021-2046
- ForecastID_Centres
- Contours 2m
- Natural Drainage Layers
- Water Bodies
- M1 Motorway
- B3 - Commercial Core
- B4 - Mixed Use
- C2 - Environmental Conservation
- C3 - Environmental Management
- C4 - Environmental Living
- R1 - General Residential
- R2 - Low Density Residential
- R3 - Medium Density Residential
- R5 - Large Lot Residential
- RE1 - Public Recreation
- RE2 - Private Recreation
- RU1 - Primary Production
- RU2 - Rural Landscape
- RU3 - Forestry
- RU6 - Transition
- SP2 - Infrastructure
- W1 - Natural Waterways



Siva Balasubramanian
Date: 24/03/2025
Source: Central Coast Council
Projection: GDA_1994_Transverse_Mercator; GCS_GDA_1994
Path: \\nike\water\AM&P\Siva\DSP-2024\Sewer Catchment TO.aprx

DISCLAIMER
These maps have been compiled from various sources and the publisher and/or contributors accept no responsibility for any injury, loss or damage arising from the use, error or any omission therein. While all care is taken to ensure a high degree of accuracy, users are invited to notify Councils Geospatial Group of any map discrepancies. No part of this map may be reproduced without prior written permission.
© 2024 Department of Planning, Housing and Infrastructure & © 2025 Central Coast Council, All Rights Reserved.

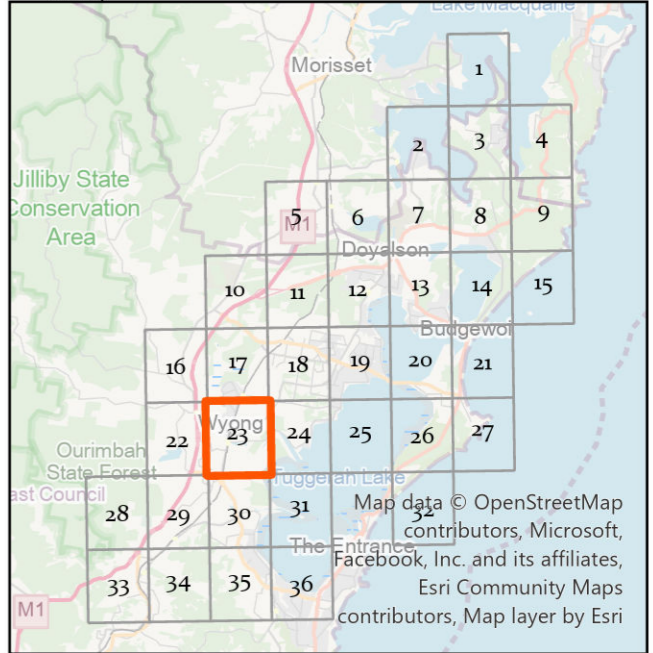




CENTRAL COAST COUNCIL PROPOSED SEWER ASSETS DSP 2024 SEWERAGE NORAH HEAD

Legend

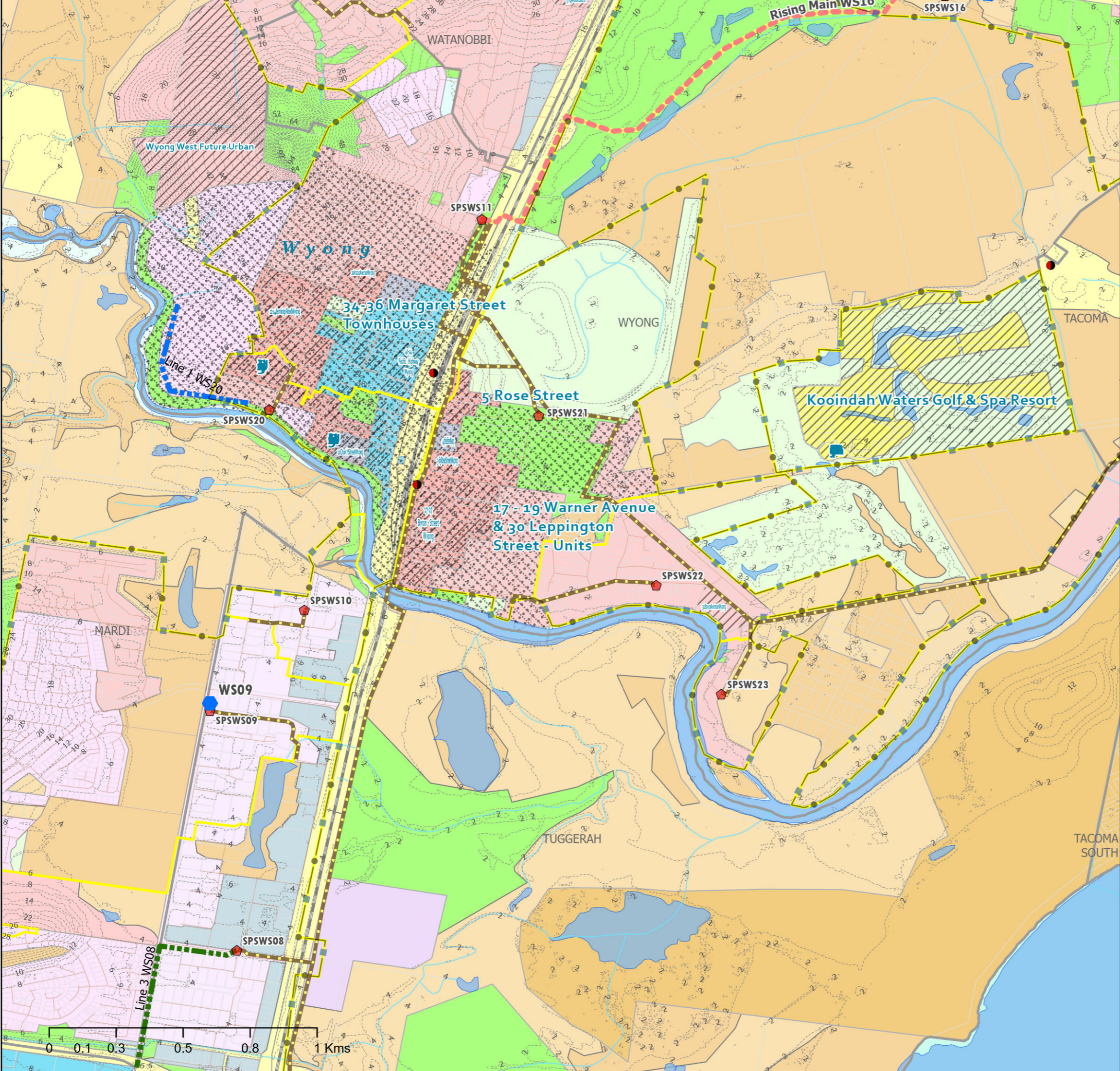
- Norah Head EPL Boundary
 - New SPS
 - SPS Upgrade
 - Private Pump Station
 - SPS
 - STP
 - Proposed Sewer Mains 225mm
 - Proposed Sewer Mains >=300mm
 - New Sewer_Rising_Mains
 - Rising Main
 - Sewer Gravity Mains
 - Sewer Catchment Boundaries
 - Suburbs
 - Development Sites 2021-2046
 - ForecastID_Centres
 - Contours 2m
 - Natural Drainage Layers
 - Water Bodies
 - Railway
- LEP_2022_LandZoningMap**
 - B1 - Neighbourhood Centre
 - B3 - Commercial Core
 - B4 - Mixed Use
 - B6 - Enterprise Corridor
 - C1 - National Parks and Nature Reserves
 - C2 - Environmental Conservation
 - C3 - Environmental Management
 - IN1 - General Industrial
 - IN2 - Light Industrial
 - R1 - General Residential
 - R2 - Low Density Residential
 - R3 - Medium Density Residential
 - RE1 - Public Recreation
 - RE2 - Private Recreation
 - SP2 - Infrastructure
 - SP3 - Tourist
 - W1 - Natural Waterways
 - W2 - Recreational Waterways

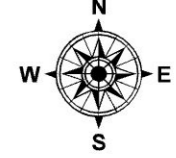


Siva Balasubramanian
Date: 24/03/2025
Source: Central Coast Council
Projection: GDA_1994_Transverse_Mercator; GCS_GDA_1994
Path: \\n\ike\water\AM&P\Siva\DSP-2024\Sewer Catchment TO.aprx

DISCLAIMER
These maps have been compiled from various sources and the publisher and/or contributors accept no responsibility for any injury, loss or damage arising from the use, error or any omission therein. While all care is taken to ensure a high degree of accuracy, users are invited to notify Councils Geospatial Group of any map discrepancies. No part of this map may be reproduced without prior written permission.
© 2024 Department of Planning, Housing and Infrastructure & © 2025 Central Coast Council, All Rights Reserved.

DSP MAPS 2024 Map 23 of 36




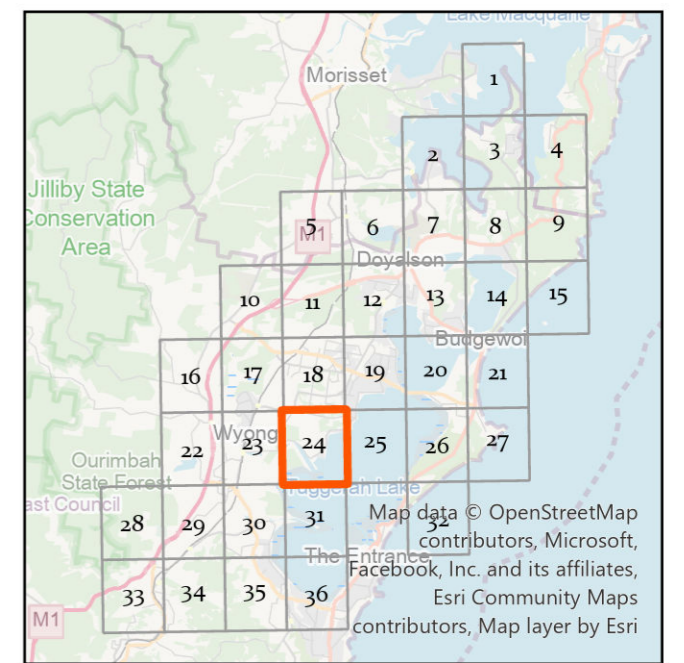


CENTRAL COAST COUNCIL PROPOSED SEWER ASSETS DSP 2024 SEWERAGE NORAH HEAD



Legend

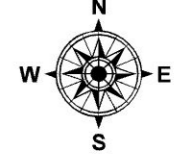
- Norah Head EPL Boundary
 - New SPS
 - SPS Upgrade
 - Private Pump Station
 - SPS
 - STP
 - Proposed Sewer Mains 225mm
 - Proposed Sewer Mains >=300mm
 - New Sewer_Rising_Mains
 - Rising Main
 - Sewer Gravity Mains
 - Sewer Catchment Boundaries
 - Suburbs
 - Development Sites 2021-2046
 - ForecastID_Centres
 - Contours 2m
 - Natural Drainage Layers
 - Water Bodies
- LEP_2022_LandZoningMap
- B1 - Neighbourhood Centre
 - B6 - Enterprise Corridor
 - C1 - National Parks and Nature Reserves
 - C2 - Environmental Conservation
 - C3 - Environmental Management
 - R1 - General Residential
 - R2 - Low Density Residential
 - RE1 - Public Recreation
 - RE2 - Private Recreation
 - RU6 - Transition
 - SP2 - Infrastructure
 - SP3 - Tourist
 - W1 - Natural Waterways
 - W2 - Recreational Waterways



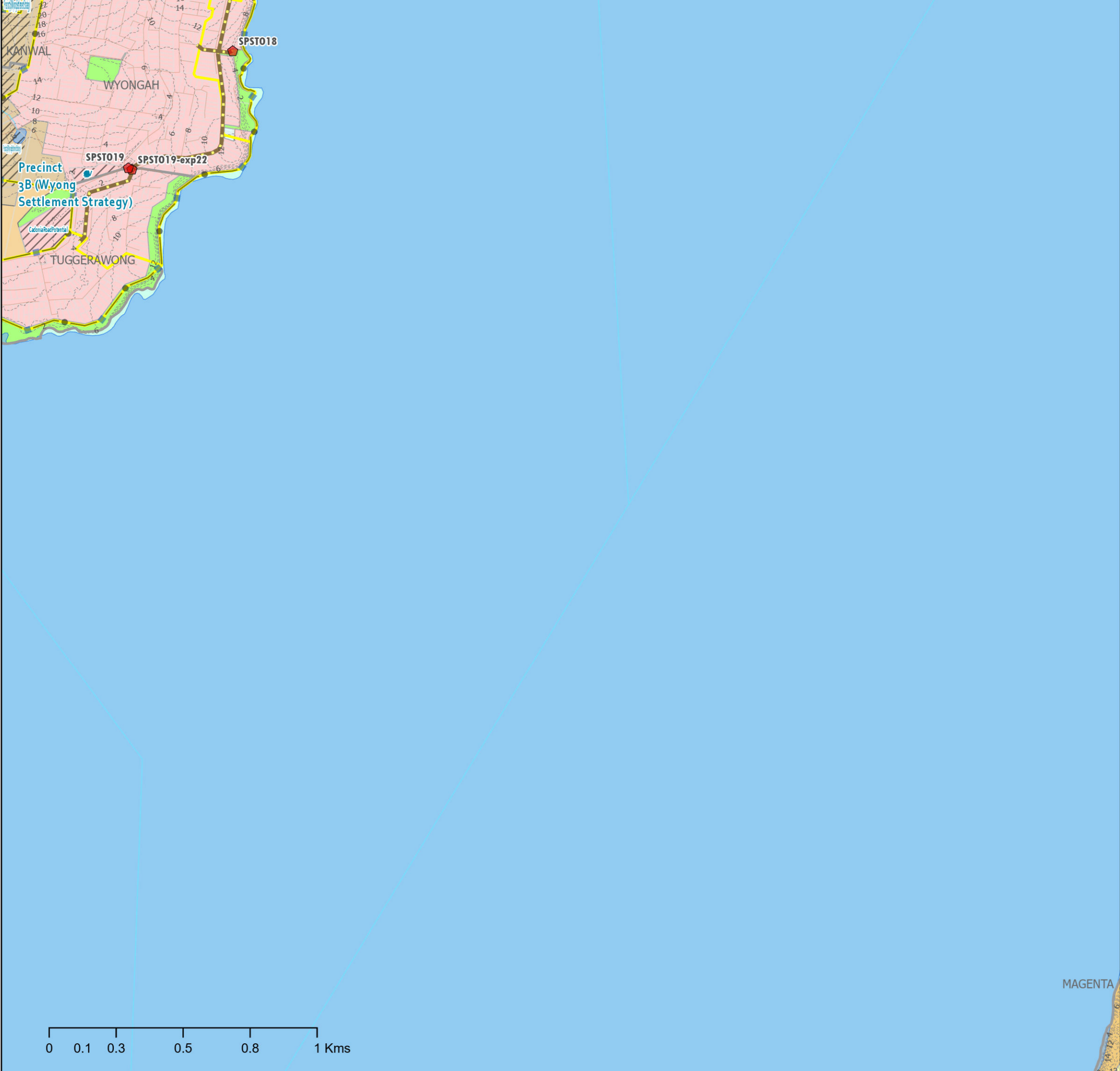
Siva Balasubramanian
Date: 24/03/2025
Source: Central Coast Council
Projection: GDA_1994_Transverse_Mercator; GCS_GDA_1994
Path: \\n\ike\water\AM&P\Siva\DSP-2024\Sewer Catchment TO.aprx

DISCLAIMER
These maps have been compiled from various sources and the publisher and/or contributors accept no responsibility for any injury, loss or damage arising from the use, error or any omission therein. While all care is taken to ensure a high degree of accuracy, users are invited to notify Councils Geospatial Group of any map discrepancies. No part of this map may be reproduced without prior written permission.
© 2024 Department of Planning, Housing and Infrastructure & © 2025 Central Coast Council, All Rights Reserved.

DSP MAPS 2024 Map 24 of 36

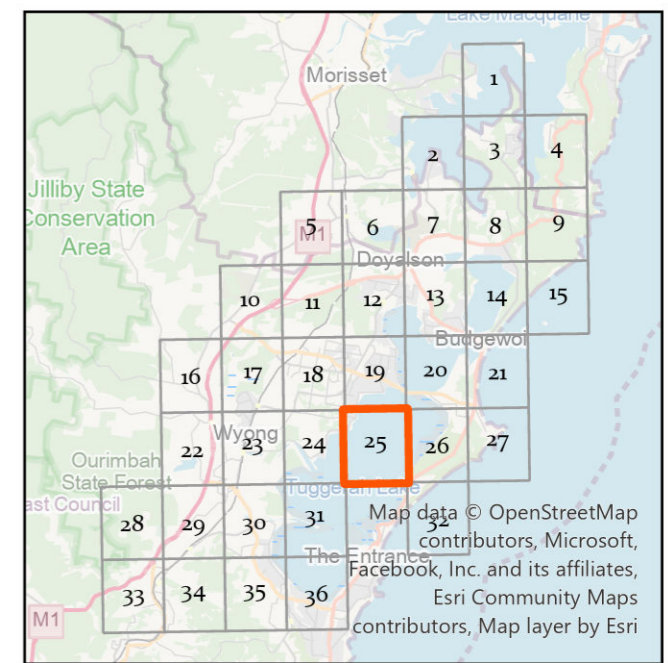


CENTRAL COAST COUNCIL PROPOSED SEWER ASSETS DSP 2024 SEWERAGE NORAH HEAD




Legend

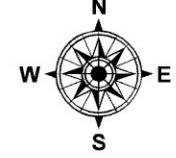
Norah Head EPL Boundary	ForecastID_Centres	
New SPS	Contours 2m	
SPS Upgrade	Natural Drainage Layers	
Private Pump Station	Water Bodies	
SPS	LEP_2022_LandZoningMap	
STP	B1 - Neighbourhood Centre	RE1 - Public Recreation
Proposed Sewer Mains 225mm	C1 - National Parks and Nature Reserves	RU6 - Transition
Proposed Sewer Mains >=300mm	C2 - Environmental Conservation	SP2 - Infrastructure
Rising Main	R2 - Low Density Residential	W2 - Recreational Waterways
Sewer Gravity Mains	SP2 - Infrastructure	
Sewer Catchment Boundaries		
Suburbs		
Development Sites 2021-2046		



Siva Balasubramanian
 Date: 24/03/2025
 Source: Central Coast Council
 Projection: GDA_1994_Transverse_Mercator; GCS_GDA_1994
 Path: \\nrike\water\AM&P\Siva\DSP-2024\Sewer Catchment TO.aprx

DISCLAIMER
 These maps have been compiled from various sources and the publisher and/or contributors accept no responsibility for any injury, loss or damage arising from the use, error or any omission therein. While all care is taken to ensure a high degree of accuracy, users are invited to notify Councils Geospatial Group of any map discrepancies. No part of this map may be reproduced without prior written permission.
 © 2024 Department of Planning, Housing and Infrastructure & © 2025 Central Coast Council, All Rights Reserved.

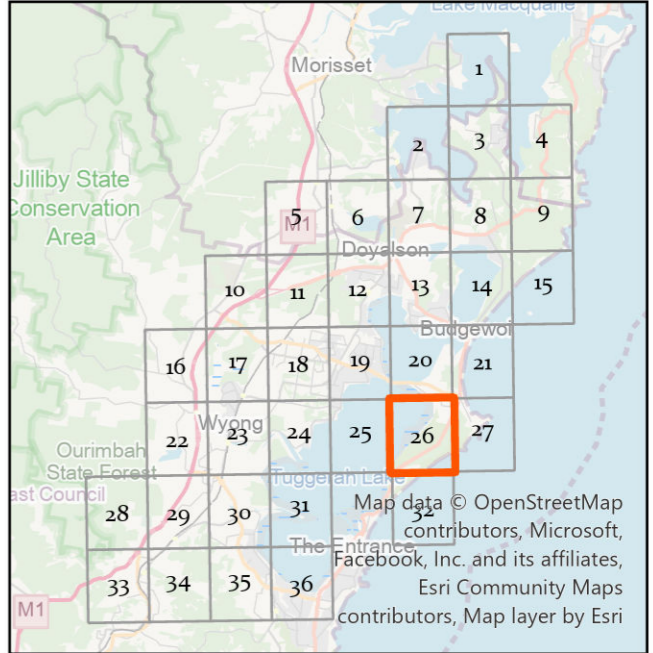




CENTRAL COAST COUNCIL PROPOSED SEWER ASSETS DSP 2024 SEWERAGE NORAH HEAD

Legend

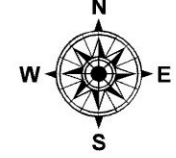
- Norah Head EPL Boundary
 - New SPS
 - SPS Upgrade
 - Private Pump Station
 - SPS
 - STP
 - Proposed Sewer Mains 225mm
 - Proposed Sewer Mains >=300mm
 - Rising Main
 - Sewer Gravity Mains
 - Sewer Catchment Boundaries
 - Suburbs
 - Development Sites 2021-2046
 - ForecastID_Centres
 - Contours 2m
 - Water Bodies
- LEP_2022_LandZoningMap**
- C1 - National Parks and Nature Reserves
 - C2 - Environmental Conservation
 - C3 - Environmental Management
 - R1 - General Residential
 - R2 - Low Density Residential
 - R3 - Medium Density Residential
 - RE1 - Public Recreation
 - RE2 - Private Recreation
 - SP2 - Infrastructure
 - SP3 - Tourist
 - W2 - Recreational Waterways



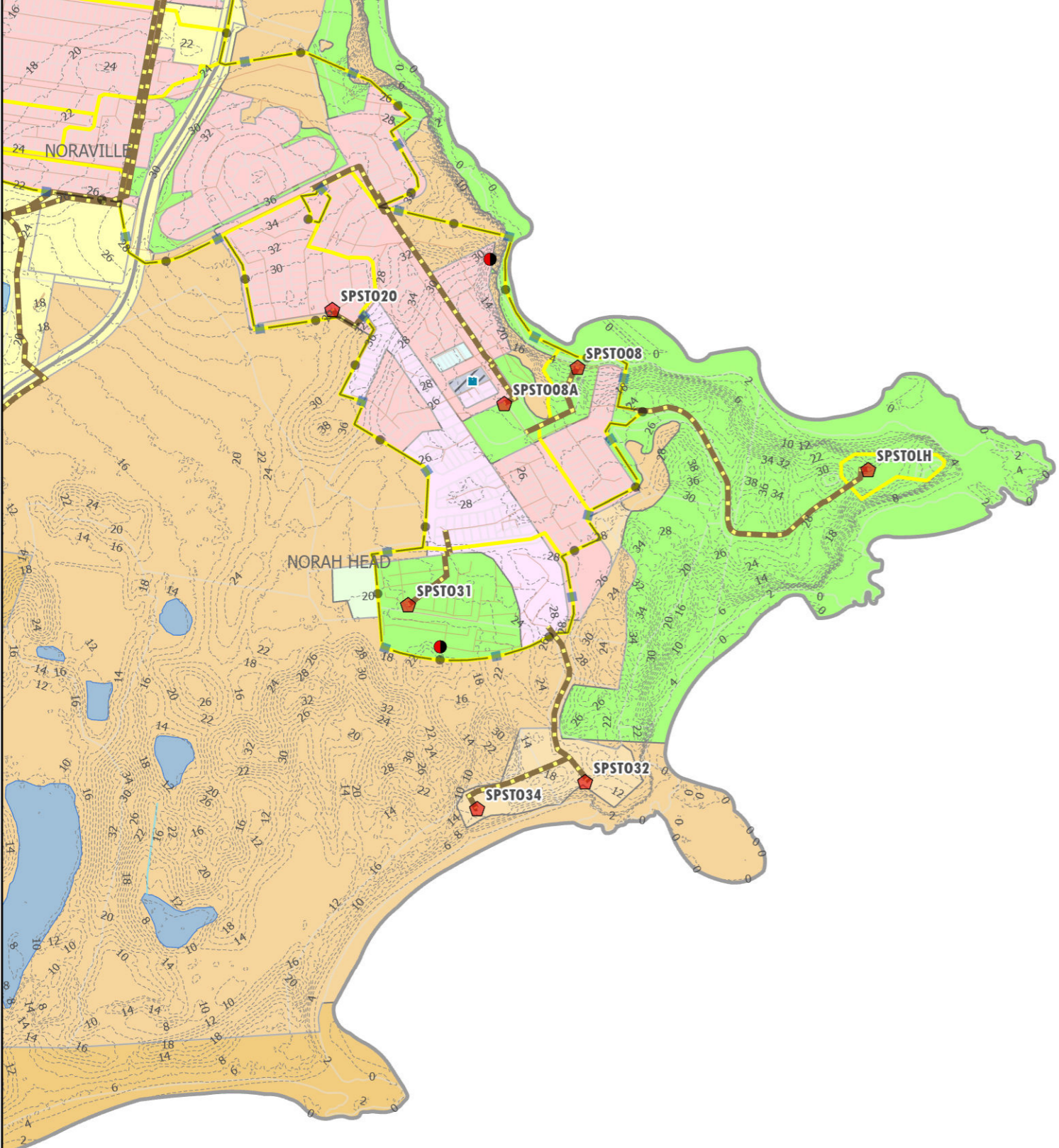
Siva Balasubramanian
Date: 24/03/2025
Source: Central Coast Council
Projection: GDA_1994_Transverse_Mercator; GCS_GDA_1994
Path: \\nike\water\AM&P\Siva\DSP-2024\Sewer Catchment TO.aprx

DISCLAIMER
These maps have been compiled from various sources and the publisher and/or contributors accept no responsibility for any injury, loss or damage arising from the use, error or any omission therein. While all care is taken to ensure a high degree of accuracy, users are invited to notify Councils Geospatial Group of any map discrepancies. No part of this map may be reproduced without prior written permission.
© 2024 Department of Planning, Housing and Infrastructure & © 2025 Central Coast Council, All Rights Reserved.

DSP MAPS 2024 Map 26 of 36

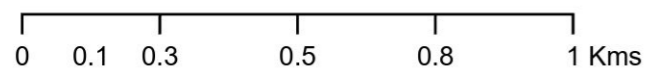
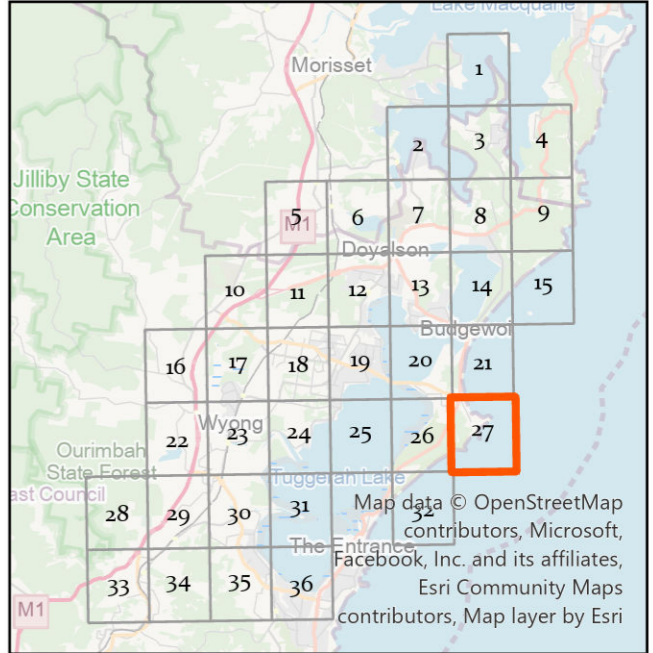


CENTRAL COAST COUNCIL PROPOSED SEWER ASSETS DSP 2024 SEWERAGE NORAH HEAD



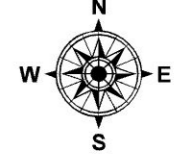
Legend

- Norah Head EPL Boundary
- New SPS
- SPS Upgrade
- Private Pump Station
- SPS
- STP
- Proposed Sewer Mains 225mm
- Proposed Sewer Mains >=300mm
- Rising Main
- Sewer Gravity Mains
- Sewer Catchment Boundaries
- Suburbs
- Development Sites 2021-2046
- ForecastID_Centres
- Contours 2m
- Natural Drainage Layers
- Water Bodies
- LEP_2022_LandZoningMap**
- B1 - Neighbourhood Centre
- B4 - Mixed Use
- C1 - National Parks and Nature Reserves
- C2 - Environmental Conservation
- C3 - Environmental Management
- R1 - General Residential
- R2 - Low Density Residential
- RE1 - Public Recreation
- RE2 - Private Recreation
- SP2 - Infrastructure



Siva Balasubramanian
 Date: 24/03/2025
 Source: Central Coast Council
 Projection: GDA_1994_Transverse_Mercator; GCS_GDA_1994
 Path: \\nrike\water\AM&P\Siva\DSP-2024\Sewer Catchment TO.aprx

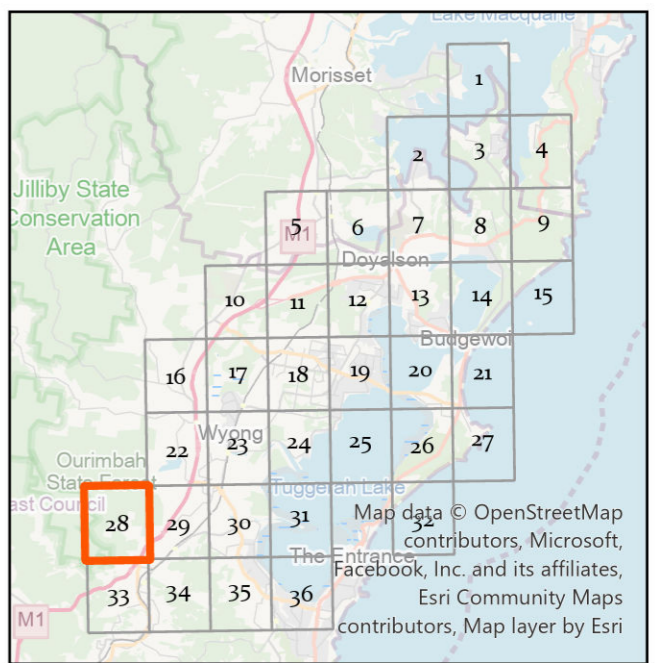
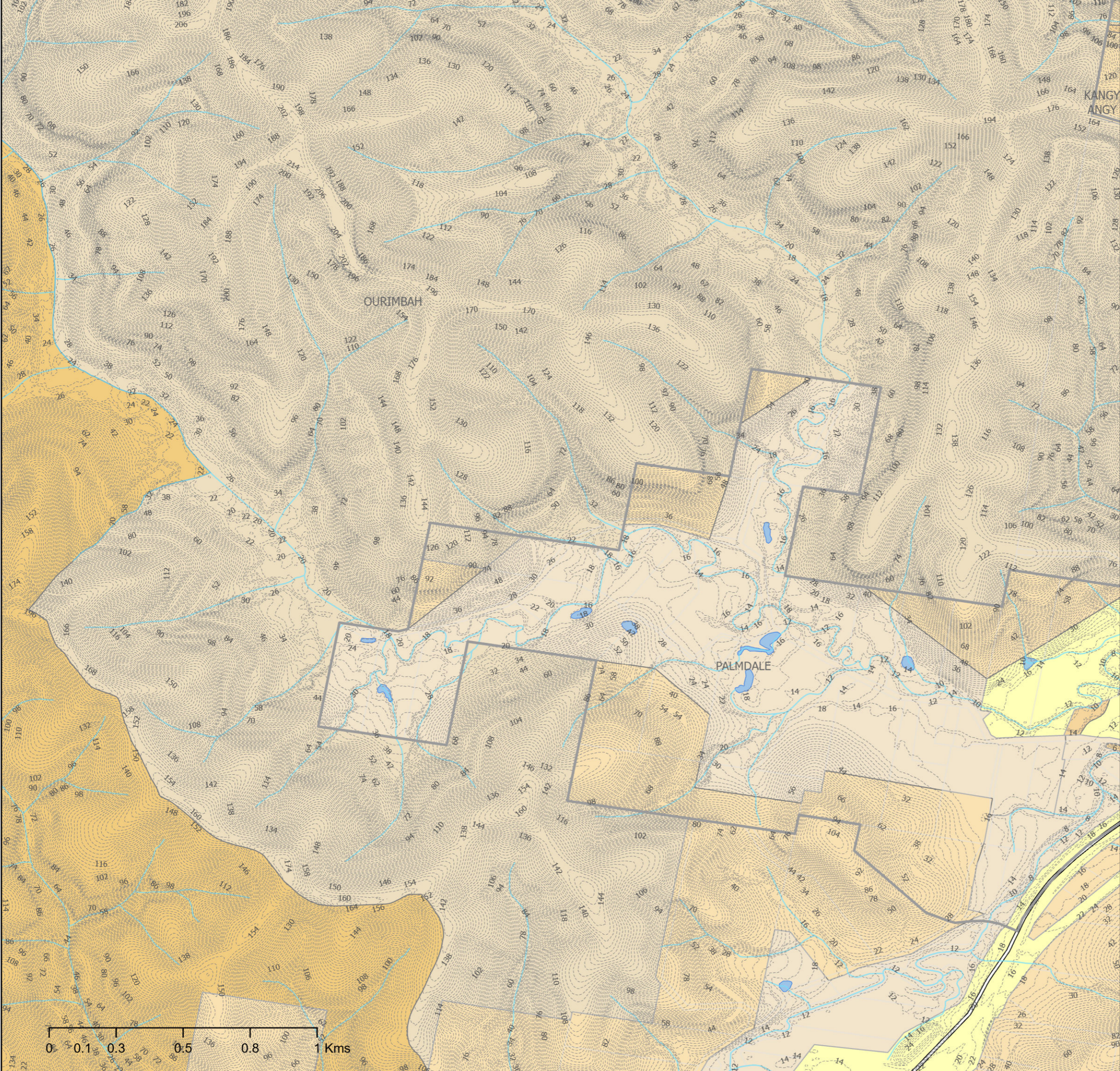
DISCLAIMER
 These maps have been compiled from various sources and the publisher and/or contributors accept no responsibility for any injury, loss or damage arising from the use, error or any omission therein. While all care is taken to ensure a high degree of accuracy, users are invited to notify Councils Geospatial Group of any map discrepancies. No part of this map may be reproduced without prior written permission.
 © 2024 Department of Planning, Housing and Infrastructure & © 2025 Central Coast Council, All Rights Reserved.
 DSP MAPS 2024



CENTRAL COAST COUNCIL PROPOSED SEWER ASSETS DSP 2024 SEWERAGE NORAH HEAD

Legend

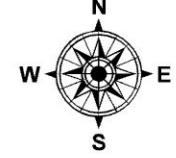
- Norah Head EPL Boundary
 - New SPS
 - SPS Upgrade
 - Private Pump Station
 - SPS
 - STP
 - Proposed Sewer Mains 225mm
 - Proposed Sewer Mains >=300mm
 - Suburbs
 - Development Sites 2021-2046
 - ForecastID_Centres
 - Contours 2m
 - Natural Drainage Layers
 - Water Bodies
 - M1 Motorway
- LEP_2022_LandZoningMap**
- C1 - National Parks and Nature Reserves
 - C2 - Environmental Conservation
 - C3 - Environmental Management
 - RU2 - Rural Landscape
 - RU3 - Forestry
 - SP2 - Infrastructure



Siva Balasubramanian
 Date: 24/03/2025
 Source: Central Coast Council
 Projection: GDA_1994_Transverse_Mercator; GCS_GDA_1994
 Path: \\nike\water\AM&P\Siva\DSP-2024\Sewer Catchment TO.aprx

DISCLAIMER
 These maps have been compiled from various sources and the publisher and/or contributors accept no responsibility for any injury, loss or damage arising from the use, error or any omission therein. While all care is taken to ensure a high degree of accuracy, users are invited to notify Councils Geospatial Group of any map discrepancies. No part of this map may be reproduced without prior written permission.
 © 2024 Department of Planning, Housing and Infrastructure & © 2025 Central Coast Council, All Rights Reserved.

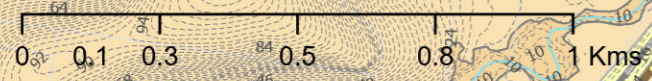
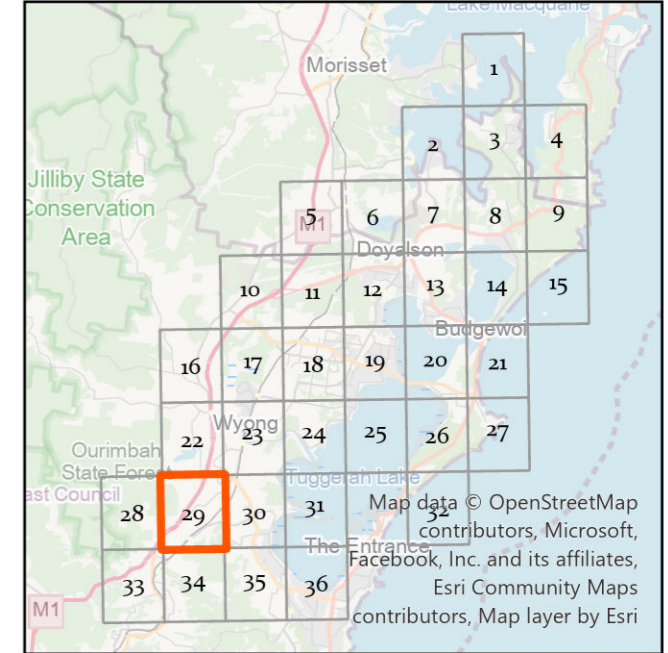
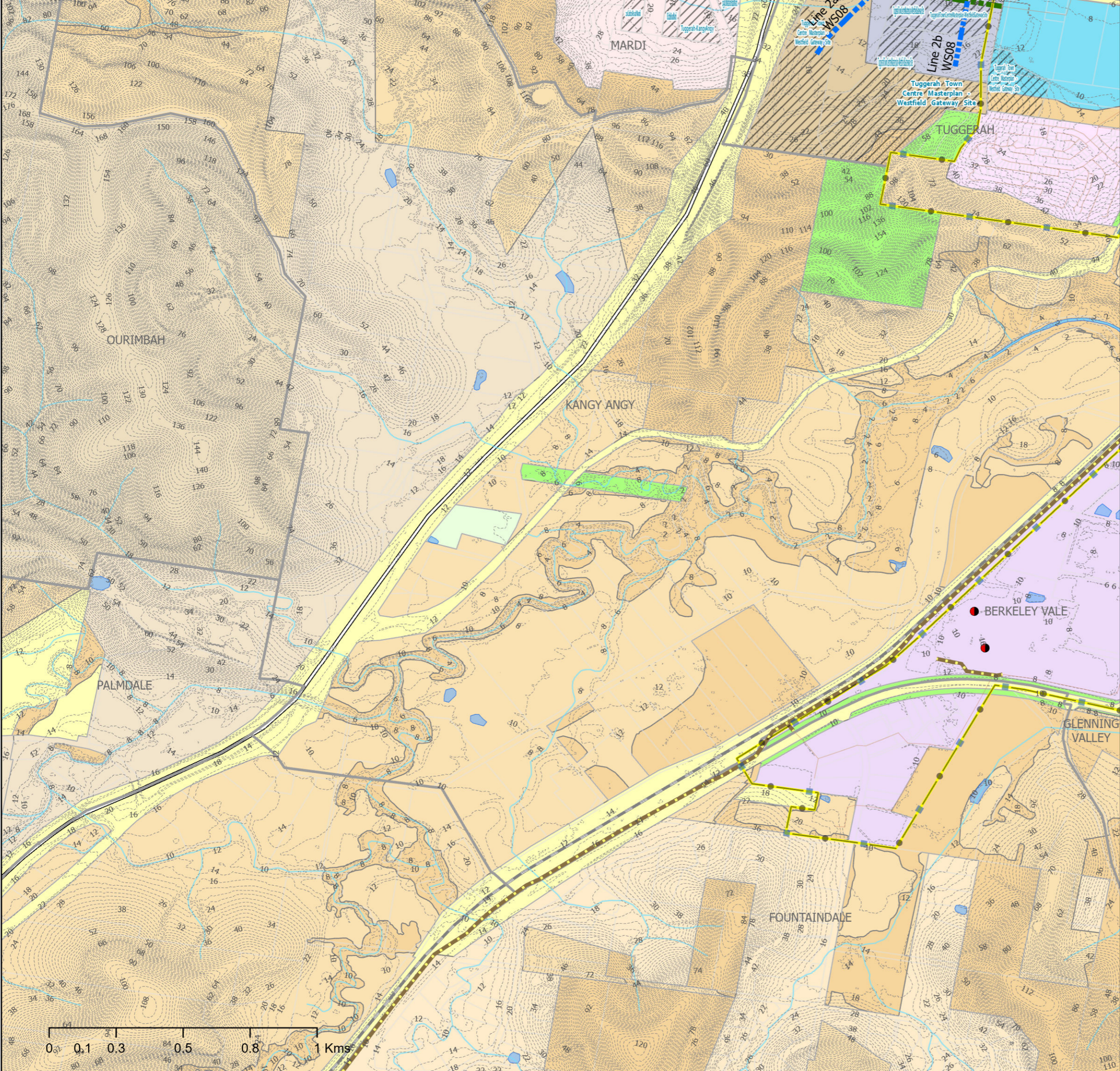




CENTRAL COAST COUNCIL PROPOSED SEWER ASSETS DSP 2024 SEWERAGE NORAH HEAD

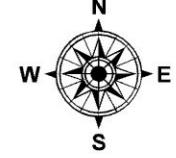
Legend

- Norah Head EPL Boundary
 - New SPS
 - SPS Upgrade
 - Private Pump Station
 - SPS
 - STP
 - Proposed Sewer Mains 225mm
 - Proposed Sewer Mains >=300mm
 - Rising Main
 - Sewer Gravity Mains
 - Sewer Catchment Boundaries
 - Suburbs
 - Development Sites 2021-2046
 - ForecastID_Centres
 - Contours 2m
 - Natural Drainage Layers
 - Water Bodies
 - M1 Motorway
 - Railway
- ### LEP_2022_LandZoningMap
- B3 - Commercial Core
 - B4 - Mixed Use
 - C2 - Environmental Conservation
 - C3 - Environmental Management
 - C4 - Environmental Living
 - IN1 - General Industrial
 - R1 - General Residential
 - R5 - Large Lot Residential
 - RE1 - Public Recreation
 - RE2 - Private Recreation
 - RU2 - Rural Landscape
 - RU3 - Forestry
 - RU6 - Transition
 - SP2 - Infrastructure



Siva Balasubramanian
Date: 24/03/2025
Source: Central Coast Council
Projection: GDA_1994_Transverse_Mercator; GCS_GDA_1994
Path: \\nrike\water\AM&P\Siva\DSP-2024\Sewer Catchment TO.aprx

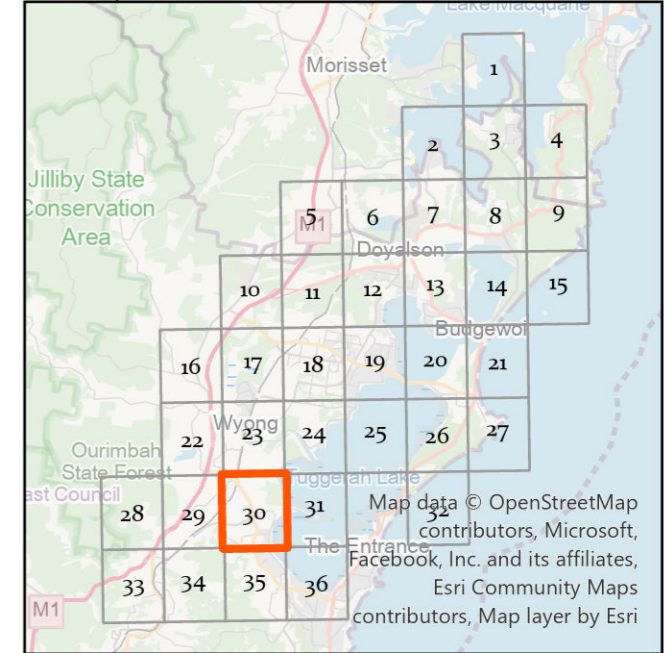
DISCLAIMER
These maps have been compiled from various sources and the publisher and/or contributors accept no responsibility for any injury, loss or damage arising from the use, error or any omission therein. While all care is taken to ensure a high degree of accuracy, users are invited to notify Councils Geospatial Group of any map discrepancies. No part of this map may be reproduced without prior written permission.
© 2024 Department of Planning, Housing and Infrastructure & © 2025 Central Coast Council, All Rights Reserved.



CENTRAL COAST COUNCIL PROPOSED SEWER ASSETS DSP 2024 SEWERAGE NORAH HEAD

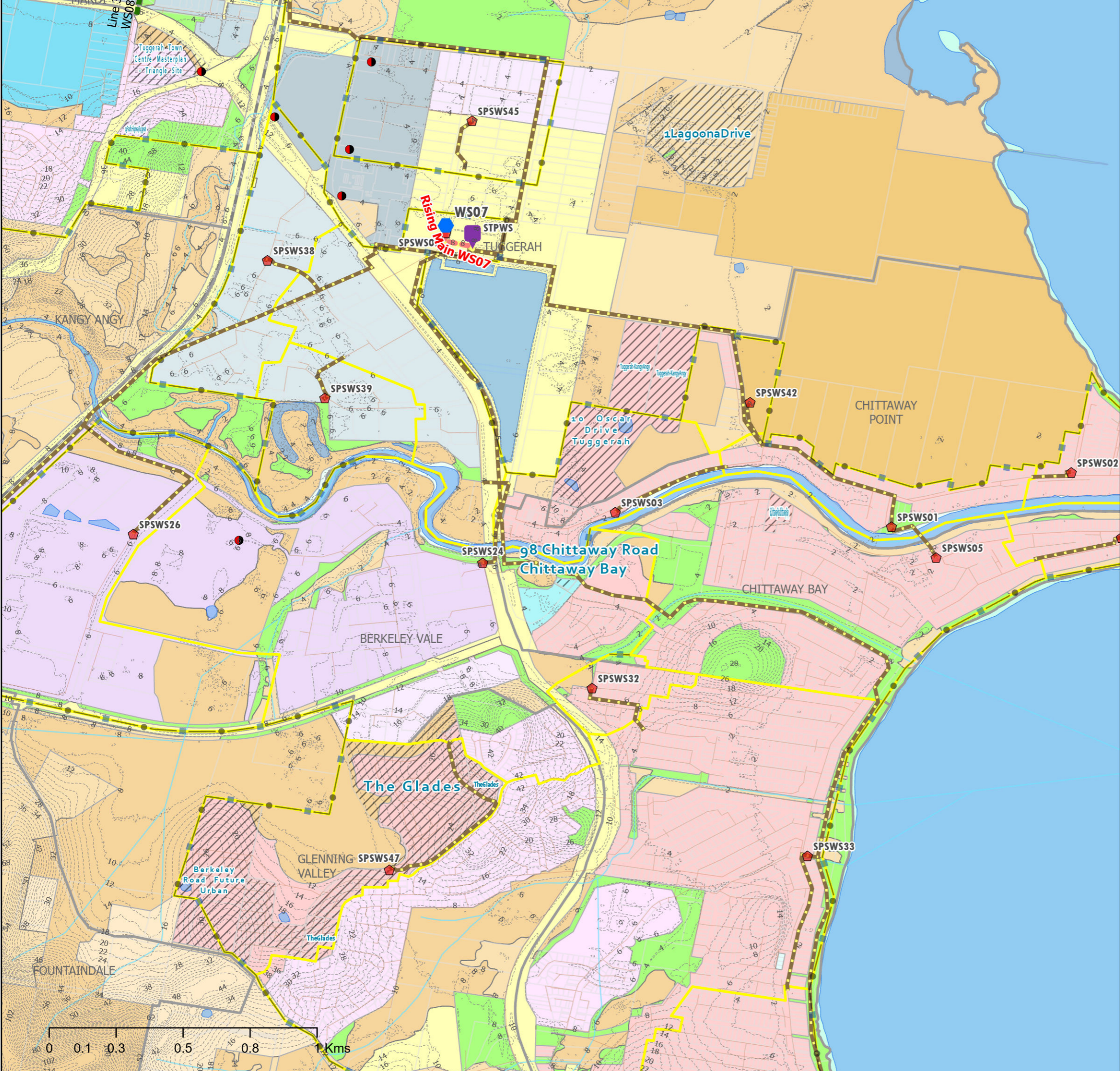
Legend

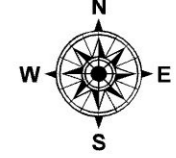
- Norah Head EPL Boundary
 - New SPS
 - SPS Upgrade
 - Private Pump Station
 - SPS
 - STP
 - Proposed Sewer Mains 225mm
 - Proposed Sewer Mains >=300mm
 - New Sewer_Rising_Mains
 - Rising Main
 - Sewer Gravity Mains
 - Sewer Catchment Boundaries
 - Suburbs
 - Development Sites 2021-2046
 - ForecastID_Centres
 - Contours 2m
 - Natural Drainage Layers
 - Water Bodies
 - Railway
- LEP_2022_LandZoningMap**
 - B1 - Neighbourhood Centre
 - B2 - Local Centre
 - B3 - Commercial Core
 - B5 - Business Development
 - B6 - Enterprise Corridor
 - B7 - Business Park
 - C1 - National Parks and Nature Reserves
 - C2 - Environmental Conservation
 - C3 - Environmental Management
 - C4 - Environmental Living
 - IN1 - General Industrial
 - IN2 - Light Industrial
 - R1 - General Residential
 - R2 - Low Density Residential
 - RE1 - Public Recreation
 - SP2 - Infrastructure
 - W1 - Natural Waterways
 - W2 - Recreational Waterways



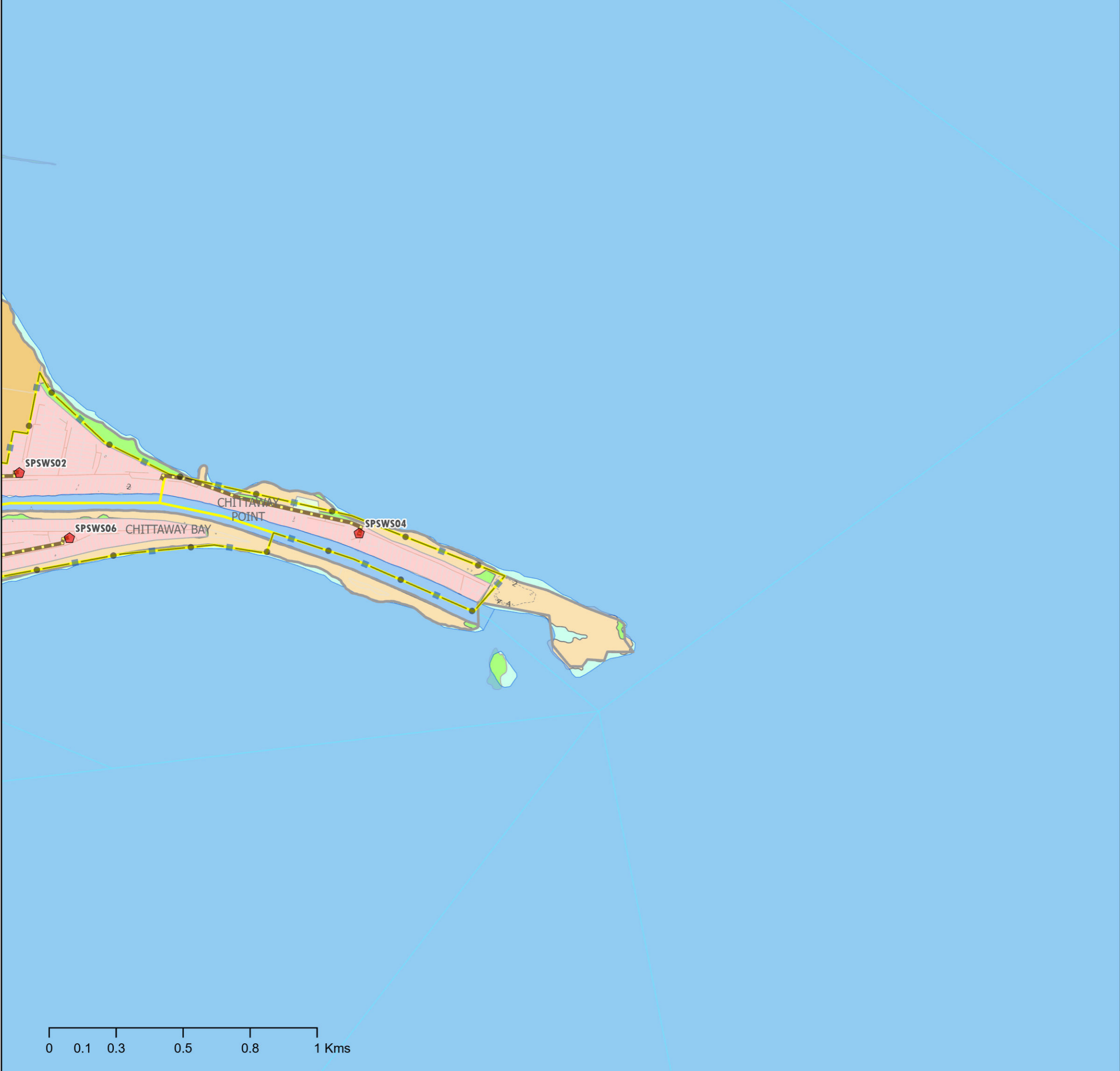
Siva Balasubramanian
Date: 24/03/2025
Source: Central Coast Council
Projection: GDA_1994_Transverse_Mercator; GCS_GDA_1994
Path: \\n\ike\water\AM&P\Siva\DSP-2024\Sewer Catchment TO.aprx

DISCLAIMER
These maps have been compiled from various sources and the publisher and/or contributors accept no responsibility for any injury, loss or damage arising from the use, error or any omission therein. While all care is taken to ensure a high degree of accuracy, users are invited to notify Councils Geospatial Group of any map discrepancies. No part of this map may be reproduced without prior written permission.
© 2024 Department of Planning, Housing and Infrastructure & © 2025 Central Coast Council, All Rights Reserved.




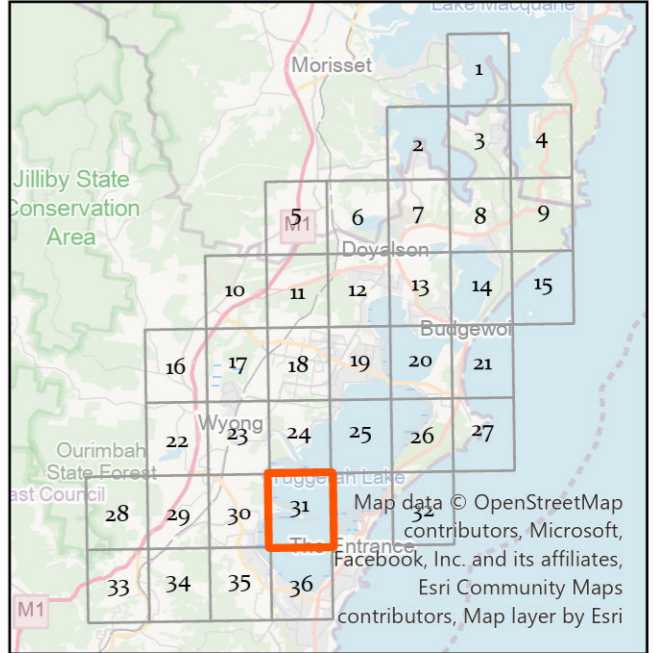


CENTRAL COAST COUNCIL PROPOSED SEWER ASSETS DSP 2024 SEWERAGE NORAH HEAD



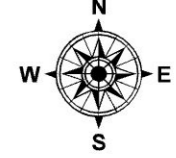
Legend

- Norah Head EPL Boundary
 - New SPS
 - SPS Upgrade
 - Private Pump Station
 - SPS
 - STP
 - Proposed Sewer Mains 225mm
 - Proposed Sewer Mains >=300mm
 - Rising Main
 - Sewer Gravity Mains
 - Sewer Catchment Boundaries
 - Suburbs
 - Development Sites 2021-2046
 - ForecastID_Centres
 - Contours 2m
 - Natural Drainage Layers
 - Water Bodies
- #### LEP_2022_LandZoningMap
- C1 - National Parks and Nature Reserves
 - C2 - Environmental Conservation
 - C3 - Environmental Management
 - R2 - Low Density Residential
 - RE1 - Public Recreation
 - RE2 - Private Recreation
 - W1 - Natural Waterways
 - W2 - Recreational Waterways



Siva Balasubramanian
Date: 24/03/2025
Source: Central Coast Council
Projection: GDA_1994_Transverse_Mercator; GCS_GDA_1994
Path: \\nrike\water\AM&P\Siva\DSP-2024\Sewer Catchment TO.aprx

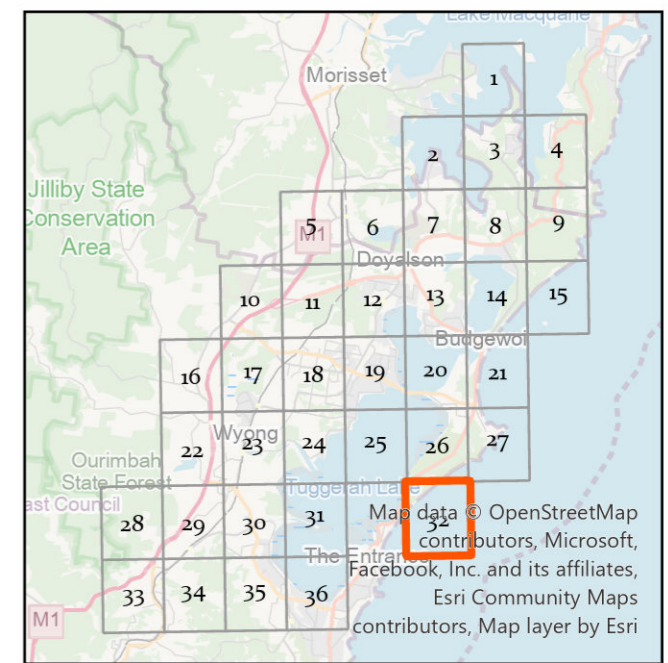

DISCLAIMER
These maps have been compiled from various sources and the publisher and/or contributors accept no responsibility for any injury, loss or damage arising from the use, error or any omission therein. While all care is taken to ensure a high degree of accuracy, users are invited to notify Councils Geospatial Group of any map discrepancies. No part of this map may be reproduced without prior written permission.
© 2024 Department of Planning, Housing and Infrastructure & © 2025 Central Coast Council, All Rights Reserved.



CENTRAL COAST COUNCIL PROPOSED SEWER ASSETS DSP 2024 SEWERAGE NORAH HEAD

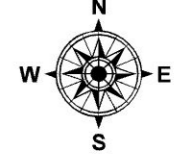


- Legend**
- Norah Head EPL Boundary
 - New SPS
 - SPS Upgrade
 - Private Pump Station
 - SPS
 - STP
 - Proposed Sewer Mains 225mm
 - Proposed Sewer Mains >=300mm
 - Sewer Gravity Mains
 - Sewer Catchment Boundaries
 - Suburbs
 - Development Sites 2021-2046
 - ForecastID_Centres
 - Contours 2m
 - Water Bodies
 - LEP_2022_LandZoningMap
 - C1 - National Parks and Nature Reserves
 - C2 - Environmental Conservation
 - C3 - Environmental Management
 - RE1 - Public Recreation
 - RE2 - Private Recreation
 - SP2 - Infrastructure
 - SP3 - Tourist
 - W2 - Recreational Waterways



Siva Balasubramanian
 Date: 24/03/2025
 Source: Central Coast Council
 Projection: GDA_1994_Transverse_Mercator; GCS_GDA_1994
 Path: \\nrike\water\AM&P\Siva\DSP-2024\Sewer Catchment TO.aprx

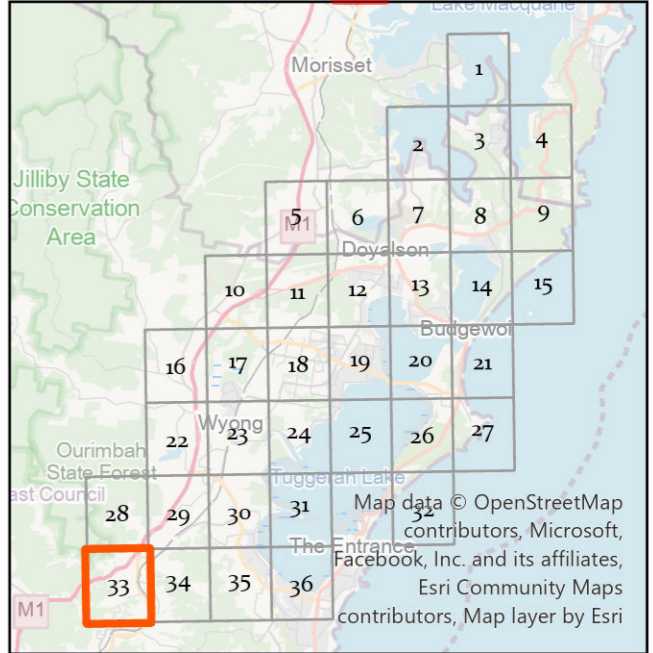
DISCLAIMER
 These maps have been compiled from various sources and the publisher and/or contributors accept no responsibility for any injury, loss or damage arising from the use, error or any omission therein. While all care is taken to ensure a high degree of accuracy, users are invited to notify Councils Geospatial Group of any map discrepancies. No part of this map may be reproduced without prior written permission.
 © 2024 Department of Planning, Housing and Infrastructure & © 2025 Central Coast Council, All Rights Reserved.
 DSP MAPS 2024



CENTRAL COAST COUNCIL PROPOSED SEWER ASSETS DSP 2024 SEWERAGE NORAH HEAD

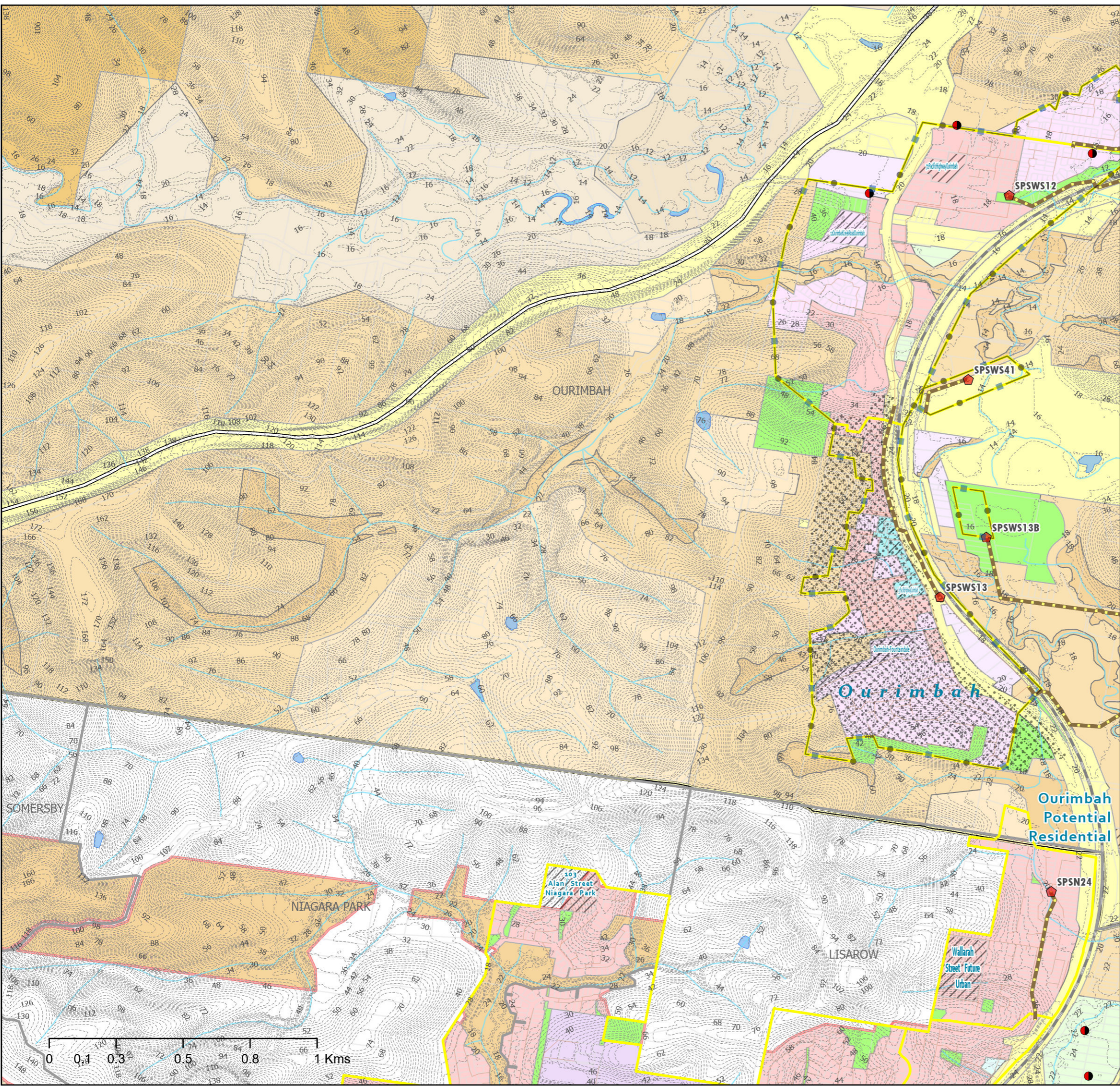
Legend

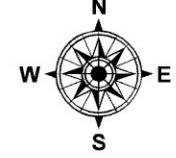
- Norah Head EPL Boundary
- New SPS
- SPS Upgrade
- Private Pump Station
- SPS
- STP
- Proposed Sewer Mains 225mm
- Proposed Sewer Mains >=300mm
- Rising Main
- Sewer Gravity Mains
- Sewer Catchment Boundaries
- Suburbs
- Development Sites 2021-2046
- ForecastID_Centres
- Contours 2m
- Natural Drainage Layers
- Water Bodies
- M1 Motorway
- Railway
- LEP_2022_LandZoningMap
- B1 - Neighbourhood Centre
- B2 - Local Centre
- C1 - National Parks and Nature Reserves
- C2 - Environmental Conservation
- C3 - Environmental Management
- C4 - Environmental Living
- IN1 - General Industrial
- IN2 - Light Industrial
- R1 - General Residential
- R2 - Low Density Residential
- RE1 - Public Recreation
- RE2 - Private Recreation
- RU1 - Primary Production
- RU2 - Rural Landscape
- RU3 - Forestry
- SP2 - Infrastructure
- DM - Deferred Matter



Siva Balasubramanian
Date: 24/03/2025
Source: Central Coast Council
Projection: GDA_1994_Transverse_Mercator; GCS_GDA_1994
Path: \\n\ike\water\AM&P\Siva\DSP-2024\Sewer Catchment TO.aprx

DISCLAIMER
These maps have been compiled from various sources and the publisher and/or contributors accept no responsibility for any injury, loss or damage arising from the use, error or any omission therein. While all care is taken to ensure a high degree of accuracy, users are invited to notify Councils Geospatial Group of any map discrepancies. No part of this map may be reproduced without prior written permission.
© 2024 Department of Planning, Housing and Infrastructure & © 2025 Central Coast Council, All Rights Reserved.

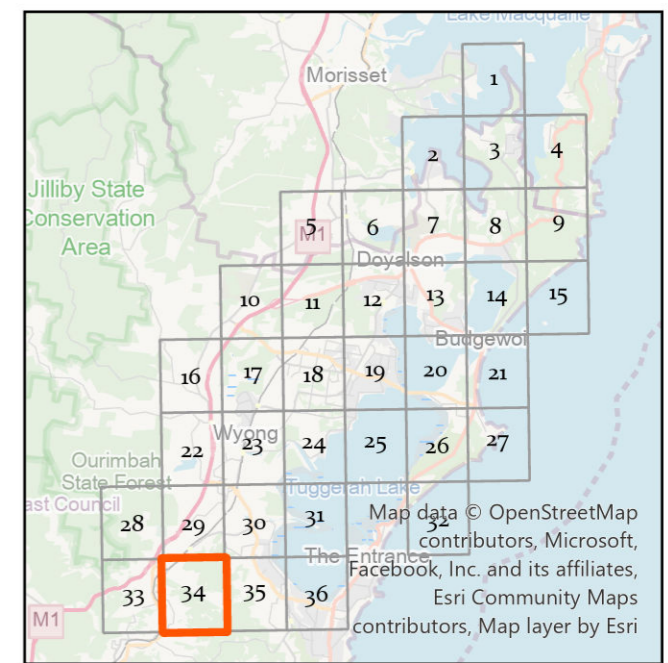
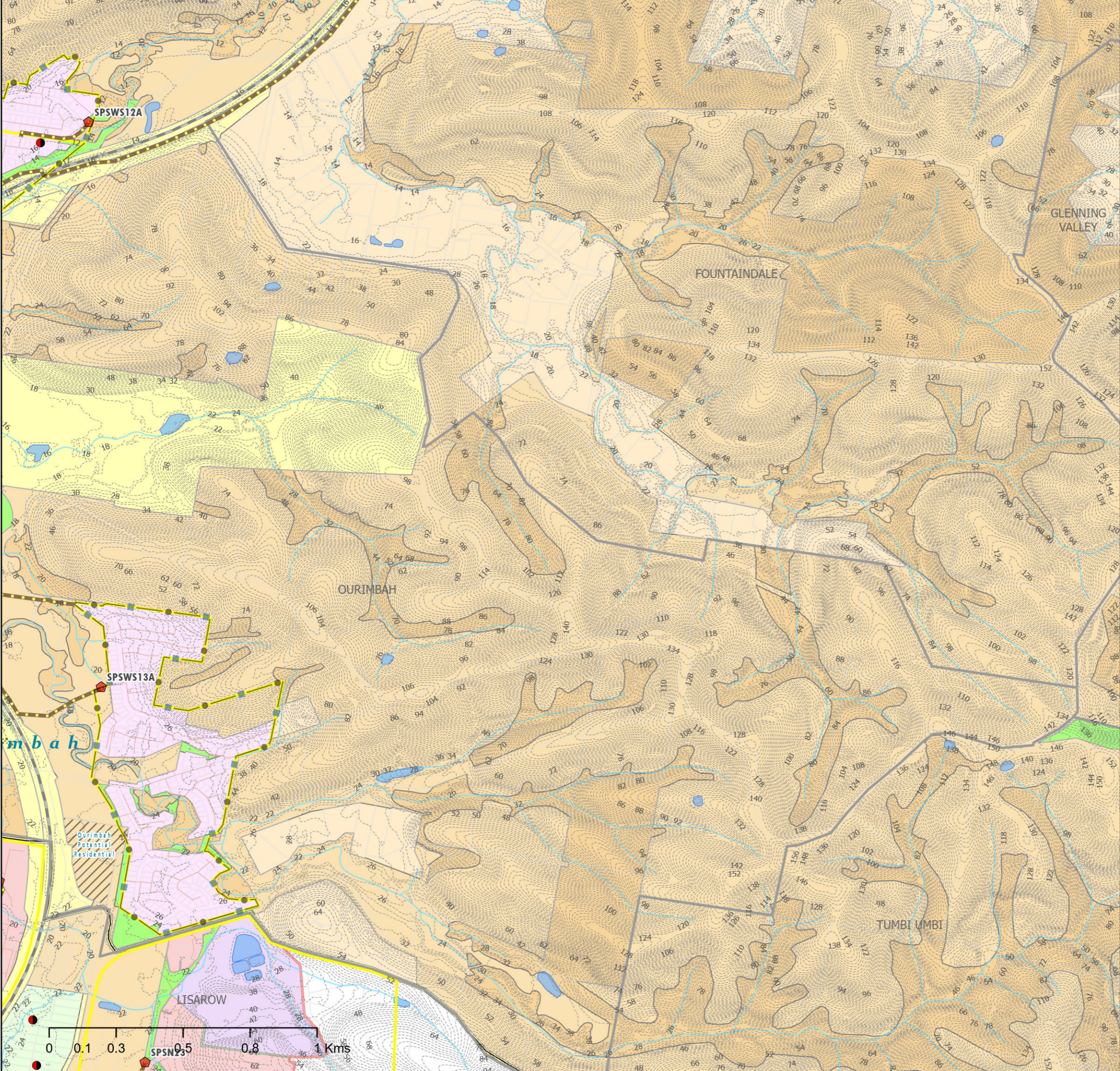




CENTRAL COAST COUNCIL PROPOSED SEWER ASSETS DSP 2024 SEWERAGE NORAH HEAD

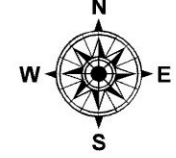
Legend

- Norah Head EPL Boundary
 - New SPS
 - SPS Upgrade
 - Private Pump Station
 - SPS
 - STP
 - Proposed Sewer Mains 225mm
 - Proposed Sewer Mains >=300mm
 - Rising Main
 - Sewer Gravity Mains
 - Sewer Catchment Boundaries
 - Suburbs
 - Development Sites 2021-2046
 - ForecastID_Centres
 - Contours 2m
 - Natural Drainage Layers
 - Water Bodies
 - Railway
- LEP_2022_LandZoningMap**
- C2 - Environmental Conservation
 - C3 - Environmental Management
 - C4 - Environmental Living
 - IN1 - General Industrial
 - R1 - General Residential
 - R2 - Low Density Residential
 - RE1 - Public Recreation
 - RE2 - Private Recreation
 - SP2 - Infrastructure
 - DM - Deferred Matter



Siva Balasubramanian
Date: 24/03/2025
Source: Central Coast Council
Projection: GDA_1994_Transverse_Mercator; GCS_GDA_1994
Path: \\nike\water\AM&P\Siva\DSP-2024\Sewer Catchment TO.aprx

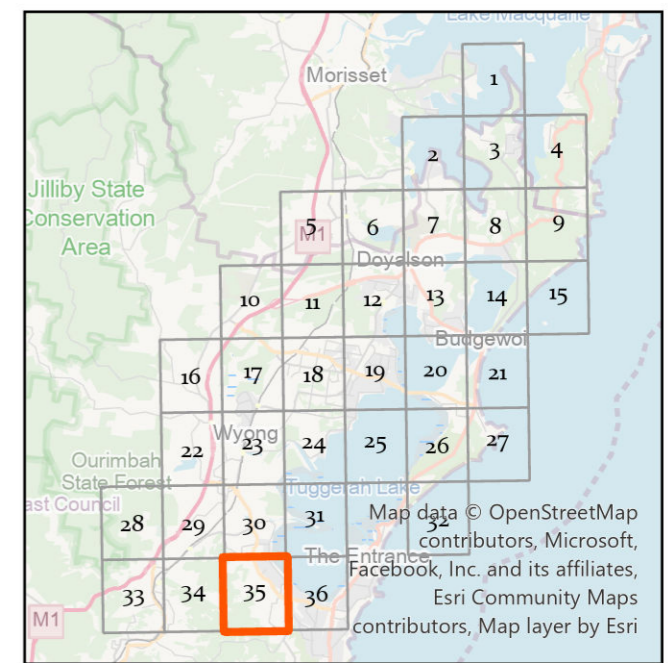
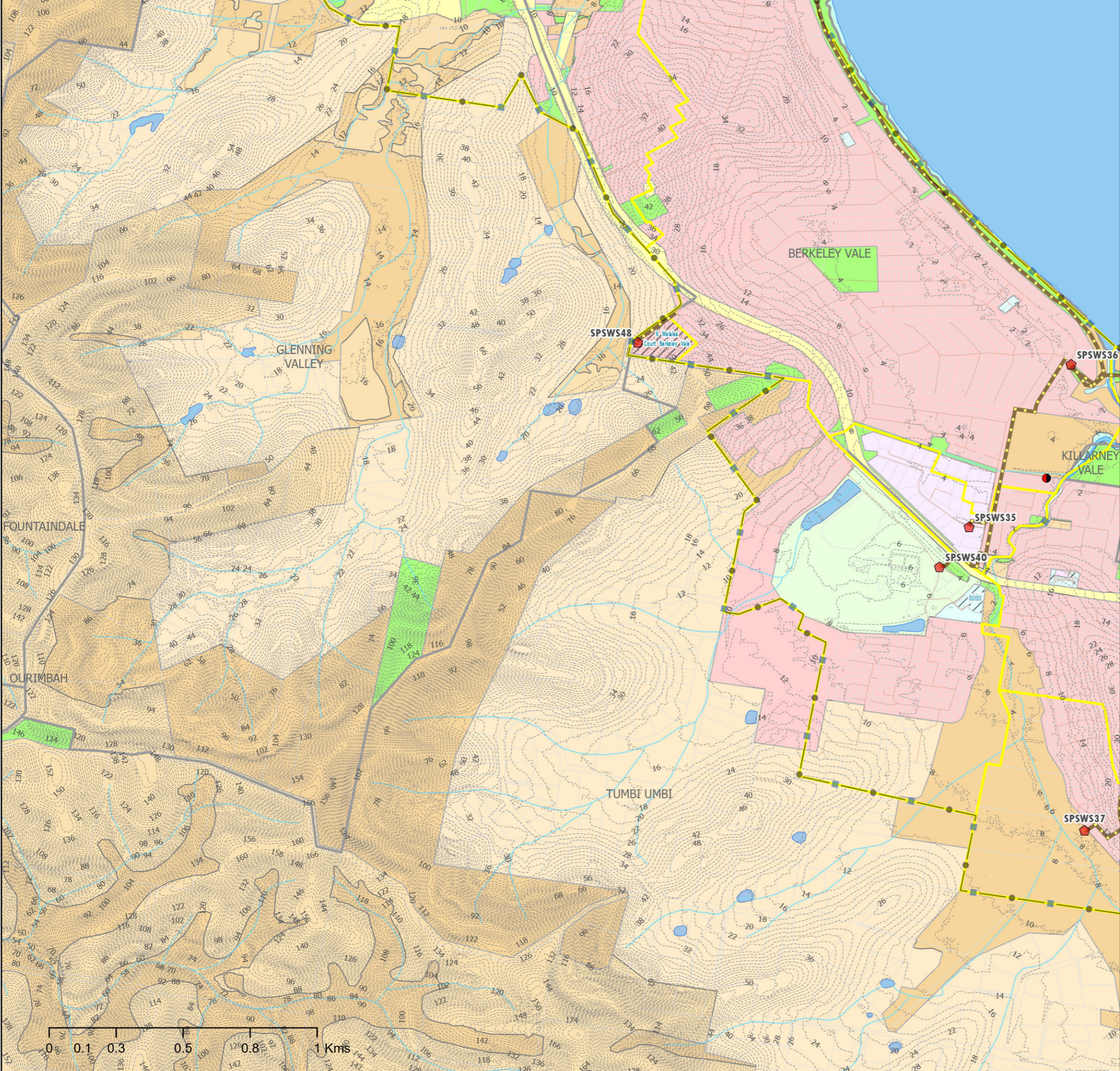
DISCLAIMER
These maps have been compiled from various sources and the publisher and/or contributors accept no responsibility for any injury, loss or damage arising from the use, error or any omission therein. While all care is taken to ensure a high degree of accuracy, users are invited to notify Councils Geospatial Group of any map discrepancies. No part of this map may be reproduced without prior written permission.
© 2024 Department of Planning, Housing and Infrastructure & © 2025 Central Coast Council, All Rights Reserved.



CENTRAL COAST COUNCIL PROPOSED SEWER ASSETS DSP 2024 SEWERAGE NORAH HEAD

Legend

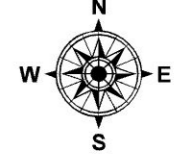
- Norah Head EPL Boundary
 - New SPS
 - SPS Upgrade
 - Private Pump Station
 - SPS
 - STP
 - Proposed Sewer Mains 225mm
 - Proposed Sewer Mains >=300mm
 - Rising Main
 - Sewer Gravity Mains
 - Sewer Catchment Boundaries
 - Suburbs
 - Development Sites 2021-2046
 - ForecastID_Centres
 - Contours 2m
 - Natural Drainage Layers
 - Water Bodies
- LEP_2022_LandZoningMap**
- B1 - Neighbourhood Centre
 - C2 - Environmental Conservation
 - C3 - Environmental Management
 - C4 - Environmental Living
 - IN2 - Light Industrial
 - R1 - General Residential
 - R2 - Low Density Residential
 - RE1 - Public Recreation
 - RE2 - Private Recreation
 - SP2 - Infrastructure
 - W1 - Natural Waterways
 - W2 - Recreational Waterways



Siva Balasubramanian
Date: 24/03/2025
Source: Central Coast Council
Projection: GDA_1994_Transverse_Mercator; GCS_GDA_1994
Path: \\nke\water\AM&P\Siva\DSP-2024\Sewer Catchment TO.aprx

DISCLAIMER
These maps have been compiled from various sources and the publisher and/or contributors accept no responsibility for any injury, loss or damage arising from the use, error or any omission therein. While all care is taken to ensure a high degree of accuracy, users are invited to notify Councils Geospatial Group of any map discrepancies. No part of this map may be reproduced without prior written permission.
© 2024 Department of Planning, Housing and Infrastructure & © 2025 Central Coast Council, All Rights Reserved.

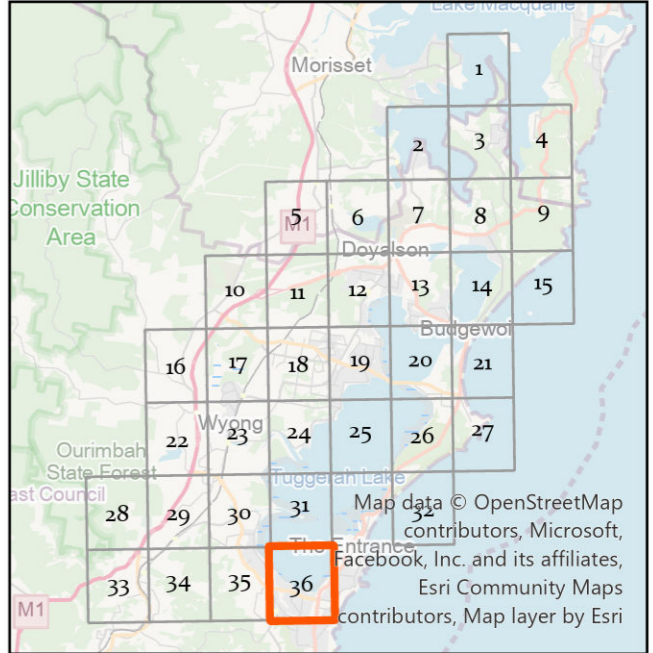
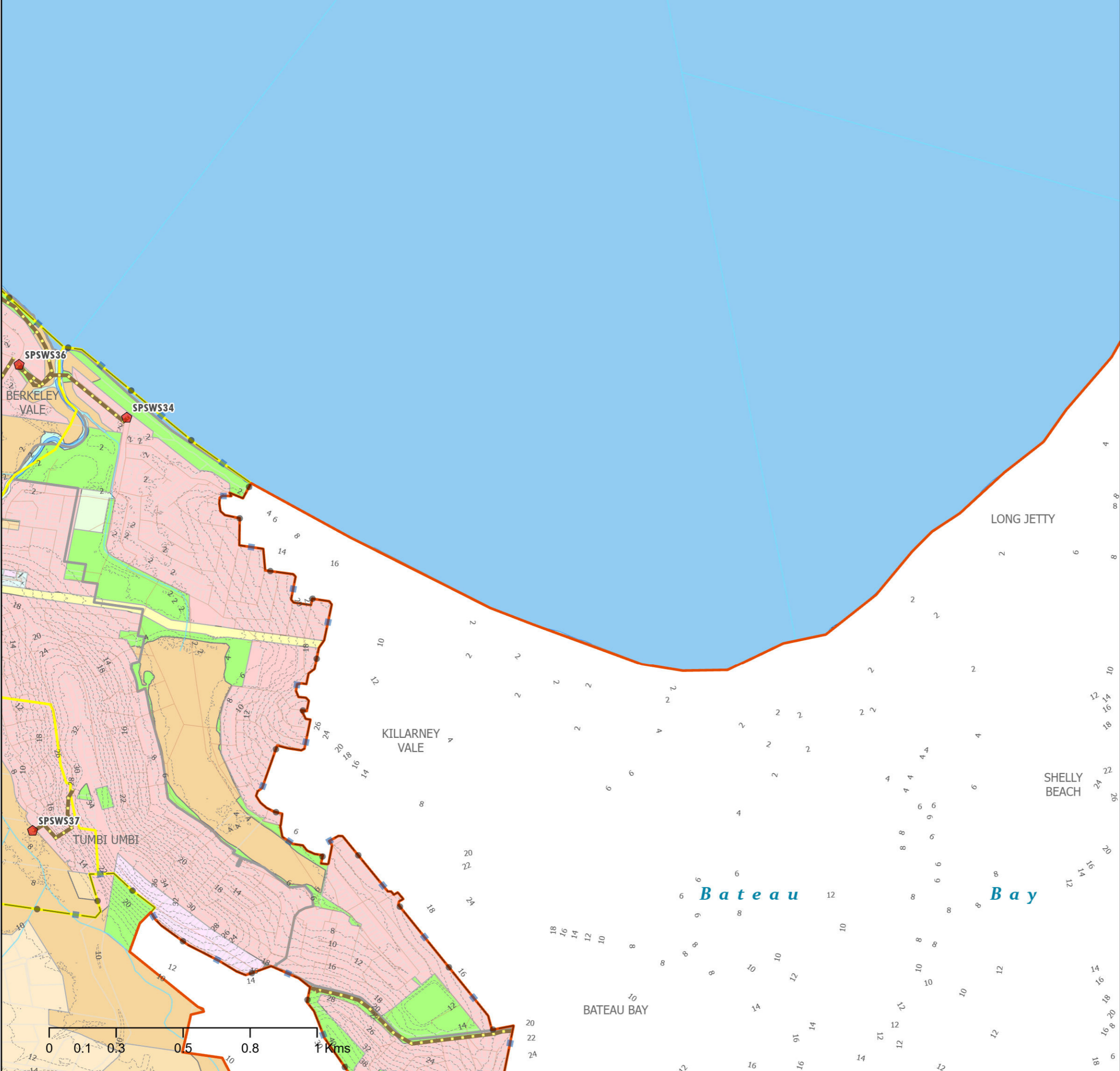




CENTRAL COAST COUNCIL PROPOSED SEWER ASSETS DSP 2024 SEWERAGE NORAH HEAD

Legend

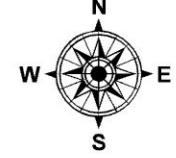
- Norah Head EPL Boundary
 - New SPS
 - SPS Upgrade
 - Private Pump Station
 - SPS
 - STP
 - Proposed Sewer Mains 225mm
 - Proposed Sewer Mains >=300mm
 - Rising Main
 - Sewer Gravity Mains
 - Sewer Catchment Boundaries
 - Suburbs
 - Development Sites 2021-2046
 - ForecastID_Centres
 - Contours 2m
 - Natural Drainage Layers
 - Water Bodies
- | LEP_2022_LandZoningMap | |
|------------------------|---|
| | B1 - Neighbourhood Centre |
| | B2 - Local Centre |
| | B4 - Mixed Use |
| | B6 - Enterprise Corridor |
| | C1 - National Parks and Nature Reserves |
| | C2 - Environmental Conservation |
| | C3 - Environmental Management |
| | C4 - Environmental Living |
| | R1 - General Residential |
| | R2 - Low Density Residential |
| | RE1 - Public Recreation |
| | RE2 - Private Recreation |
| | SP1 - Special Activities |
| | SP2 - Infrastructure |
| | W1 - Natural Waterways |
| | W2 - Recreational Waterways |



Siva Balasubramanian
Date: 24/03/2025
Source: Central Coast Council
Projection: GDA_1994_Transverse_Mercator; GCS_GDA_1994
Path: \\n\ike\water\AM&P\Siva\DSP-2024\Sewer Catchment TO.aprx

DISCLAIMER
These maps have been compiled from various sources and the publisher and/or contributors accept no responsibility for any injury, loss or damage arising from the use, error or any omission therein. While all care is taken to ensure a high degree of accuracy, users are invited to notify Councils Geospatial Group of any map discrepancies. No part of this map may be reproduced without prior written permission.
© 2024 Department of Planning, Housing and Infrastructure & © 2025 Central Coast Council, All Rights Reserved.

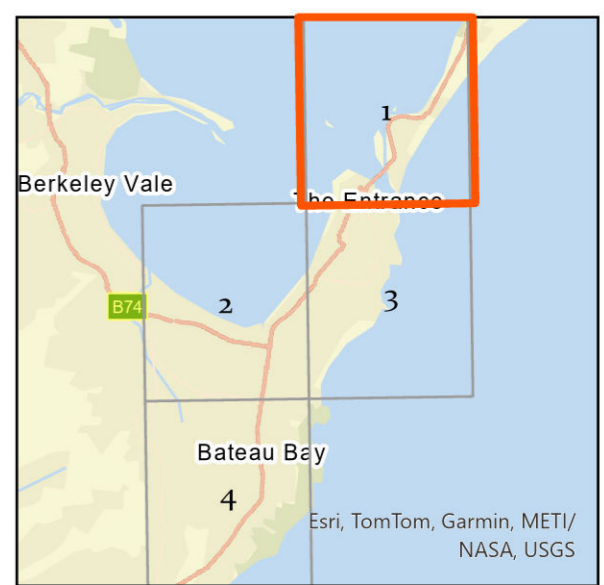
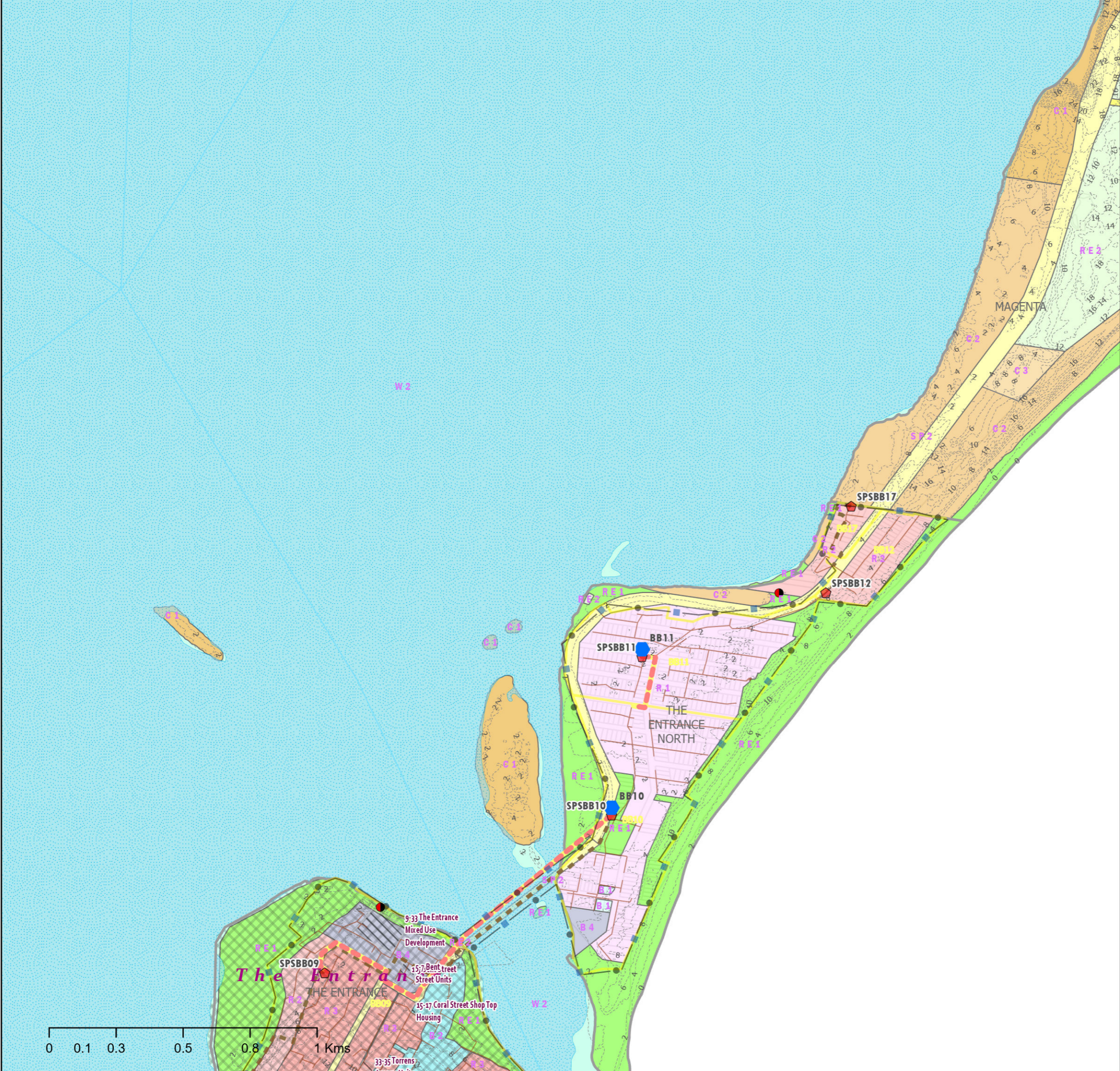




CENTRAL COAST COUNCIL PROPOSED SEWER ASSETS DSP 2024 SEWERAGE WONGA POINT

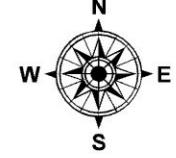
Legend

- Wonga Point EPL Boundary
- New SPS
- SPS Upgrade
- Private Pump Station
- SPS
- STP
- Proposed Sewer Mains 225mm
- Proposed Sewer Mains >=300mm
- New Sewer_Rising_Mains
- Sewer Gravity Mains
- Rising Main
- Sewer Catchment Boundaries
- Suburb
- Investigation Areas by Developers
- Development Sites 2021-2046
- ForecastID_Centres
- Contours 2m
- Natural Drainage Layers
- Water Bodies
- LEP_2022_LandZoningMap
- B1 - Neighbourhood Centre
- B2 - Local Centre
- B4 - Mixed Use
- C1 - National Parks& Nature Reserves
- C2 - Environmental Conservation
- C3 - Environmental Management
- R1 - General Residential
- R2 - Low Density Residential
- R3 - Medium Density Residential
- RE1 - Public Recreation
- RE2 - Private Recreation
- SP2 - Infrastructure
- SP3 - Tourist
- W2 - Recreational Waterways



Siva Balasubramanian
Date: 24/03/2025
Source: Central Coast Council
Projection: GDA_1994_Transverse_Mercator; GCS_GDA_1994
Path: \\nlsk.gosford.nsw.gov.au\water\AM&P\Siva\DSP-2024\Sewer Catchment BB

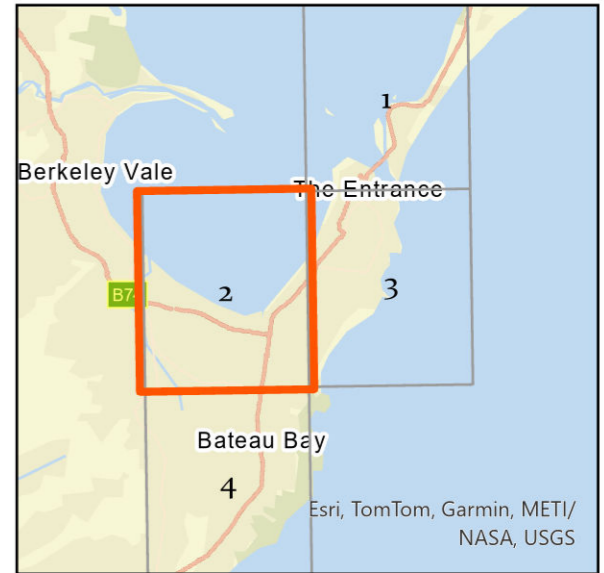
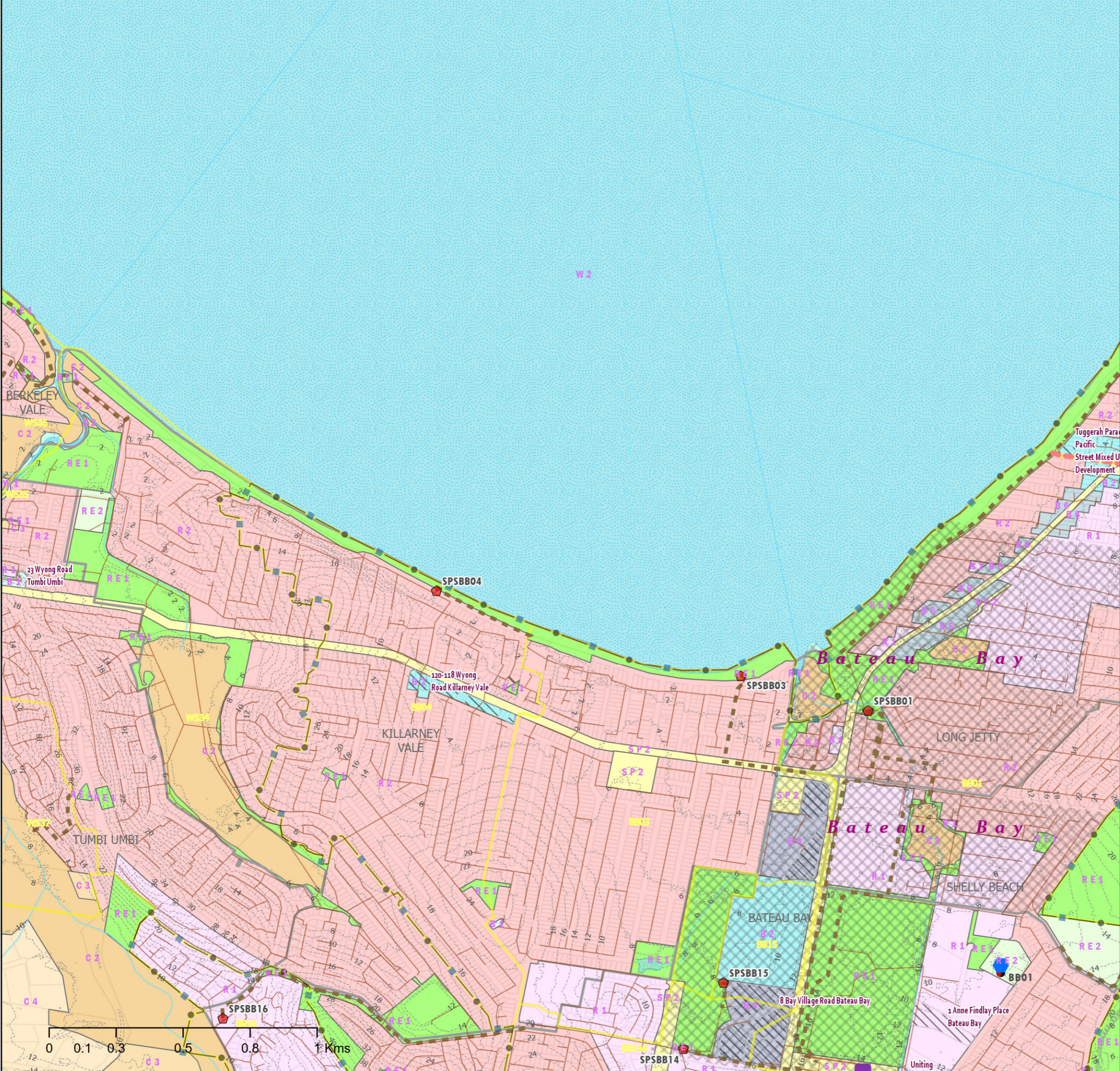
DISCLAIMER
These maps have been compiled from various sources and the publisher and/or contributors accept no responsibility for any injury, loss or damage arising from the use, error or any omission therein. While all care is taken to ensure a high degree of accuracy, users are invited to notify Councils Geospatial Group of any map discrepancies. No part of this map may be reproduced without prior written permission.
© 2024 Department of Planning, Housing and Infrastructure & © 2025 Central Coast Council, All Rights Reserved.



CENTRAL COAST COUNCIL PROPOSED SEWER ASSETS DSP 2024 SEWERAGE WONGA POINT

Legend

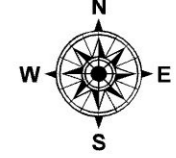
- Wonga Point EPL Boundary
- New SPS
- SPS Upgrade
- Private Pump Station
- SPS
- STP
- Proposed Sewer Mains 225mm
- Proposed Sewer Mains >=300mm
- New Sewer_Rising_Mains
- Sewer Gravity Mains
- Rising Main
- Sewer Catchment Boundaries
- Suburb
- Investigation Areas by Developers
- Development Sites 2021-2046
- ForecastID_Centres
- Contours 2m
- Natural Drainage Layers
- Water Bodies
- LEP_2022_LandZoningMap**
 - B1 - Neighbourhood Centre
 - B2 - Local Centre
 - B4 - Mixed Use
 - B6 - Enterprise Corridor
 - C1 - National Parks& Nature Reserves
 - C2 - Environmental Conservation
 - C3 - Environmental Management
 - C4 - Environmental Living
 - R1 - General Residential
 - R2 - Low Density Residential
 - RE1 - Public Recreation
 - RE2 - Private Recreation
 - SP1 - Special Activities
 - SP2 - Infrastructure
 - W1 - Natural Waterways
 - W2 - Recreational Waterways



Siva Balasubramanian
Date: 24/03/2025
Source: Central Coast Council
Projection: GDA_1994_Transverse_Mercator; GCS_GDA_1994
Path: \\nke.gosford.nsw.gov.au\water\AM&P\Siva\DSP-2024\Sewer Catchment BB

DISCLAIMER
These maps have been compiled from various sources and the publisher and/or contributors accept no responsibility for any injury, loss or damage arising from the use, error or any omission therein. While all care is taken to ensure a high degree of accuracy, users are invited to notify Councils Geospatial Group of any map discrepancies. No part of this map may be reproduced without prior written permission.
© 2024 Department of Planning, Housing and Infrastructure & © 2025 Central Coast Council, All Rights Reserved.

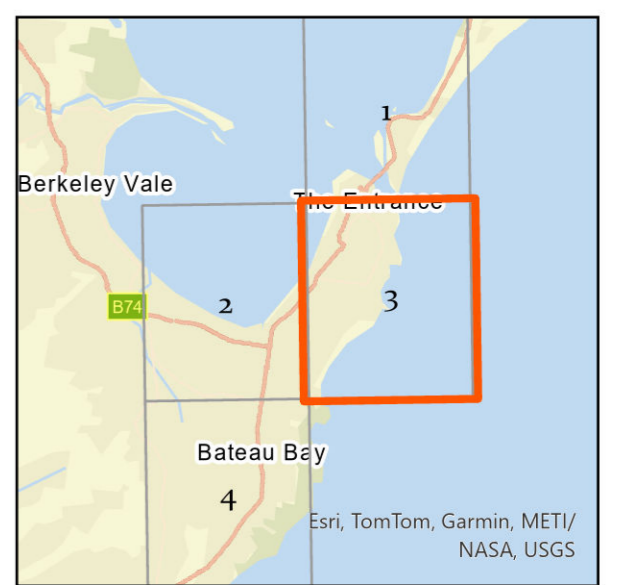




CENTRAL COAST COUNCIL PROPOSED SEWER ASSETS DSP 2024 SEWERAGE WONGA POINT

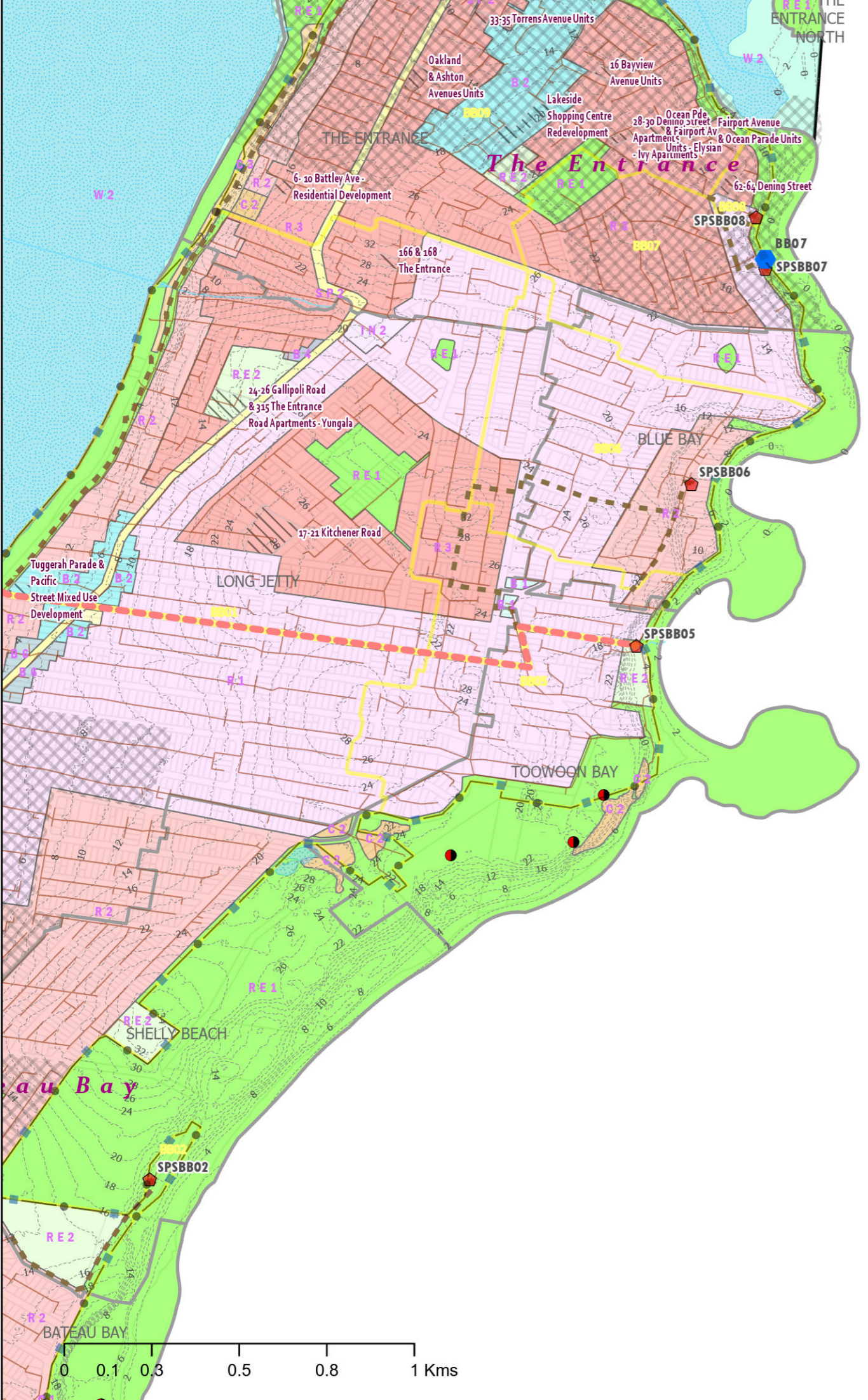
Legend

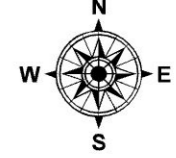
- Wonga Point EPL Boundary
- New SPS
- SPS Upgrade
- Private Pump Station
- SPS
- STP
- Proposed Sewer Mains 225mm
- Proposed Sewer Mains >=300mm
- New Sewer_Rising_Mains
- Sewer Gravity Mains
- Rising Main
- Sewer Catchment Boundaries
- Suburb
- Investigation Areas by Developers
- Development Sites 2021-2046
- ForecastID_Centres
- Contours 2m
- Natural Drainage Layers
- Water Bodies
- LEP_2022_LandZoningMap**
- B1 - Neighbourhood Centre
- B2 - Local Centre
- B4 - Mixed Use
- B6 - Enterprise Corridor
- C1 - National Parks & Nature Reserves
- C2 - Environmental Conservation
- C3 - Environmental Management
- IN2 - Light Industrial
- R1 - General Residential
- R2 - Low Density Residential
- R3 - Medium Density Residential
- RE1 - Public Recreation
- RE2 - Private Recreation
- SP1 - Special Activities
- SP2 - Infrastructure
- W2 - Recreational Waterways



Siva Balasubramanian
Date: 24/03/2025
Source: Central Coast Council
Projection: GDA_1994_Transverse_Mercator; GCS_GDA_1994
Path: \\nke.gosford.nsw.gov.au\water\AM&P\Siva\DSP-2024\Sewer Catchment BB

DISCLAIMER
These maps have been compiled from various sources and the publisher and/or contributors accept no responsibility for any injury, loss or damage arising from the use, error or any omission therein. While all care is taken to ensure a high degree of accuracy, users are invited to notify Councils Geospatial Group of any map discrepancies. No part of this map may be reproduced without prior written permission.
© 2024 Department of Planning, Housing and Infrastructure & © 2025 Central Coast Council, All Rights Reserved.

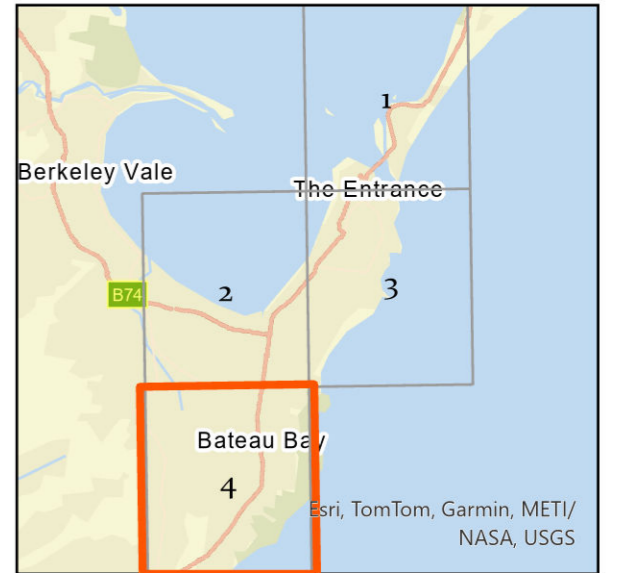
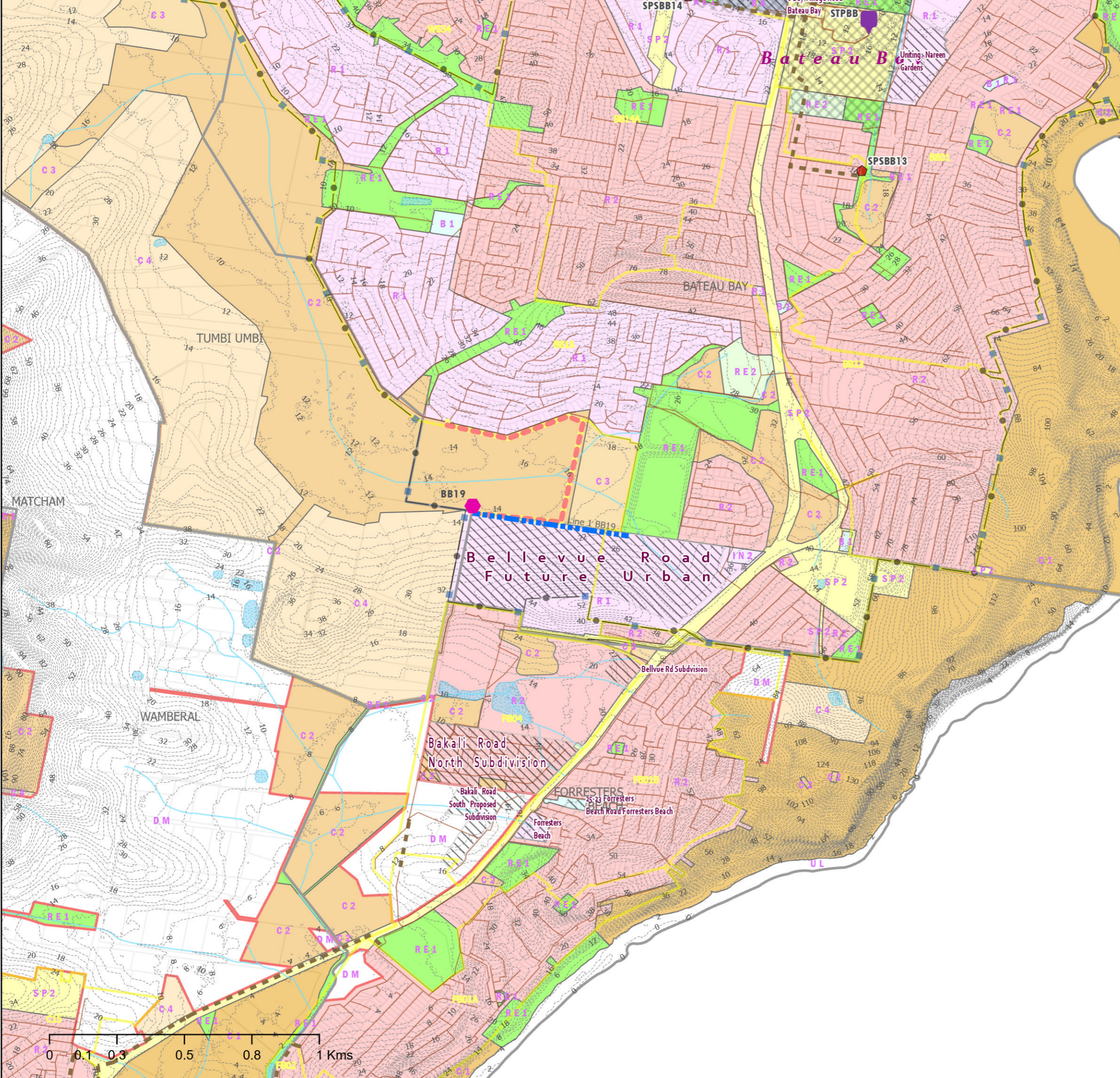




CENTRAL COAST COUNCIL PROPOSED SEWER ASSETS DSP 2024 SEWERAGE WONGA POINT

Legend

- Wonga Point EPL Boundary
- New SPS
- SPS Upgrade
- Private Pump Station
- SPS
- STP
- Proposed Sewer Mains 225mm
- Proposed Sewer Mains >=300mm
- New Sewer_Rising_Mains
- Sewer Gravity Mains
- Rising Main
- Sewer Catchment Boundaries
- Suburb
- Investigation Areas by Developers
- Development Sites 2021-2046
- ForecastID_Centres
- Contours 2m
- Natural Drainage Layers
- Water Bodies
- LEP_2022_LandZoningMap**
- B1 - Neighbourhood Centre
- B4 - Mixed Use
- C1 - National Parks& Nature Reserves
- C2 - Environmental Conservation
- C3 - Environmental Management
- C4 - Environmental Living
- IN2 - Light Industrial
- R1 - General Residential
- R2 - Low Density Residential
- RE1 - Public Recreation
- RE2 - Private Recreation
- SP2 - Infrastructure
- UL - Unzoned Land
- DM - Deferred Matter



Siva Balasubramanian
Date: 24/03/2025
Source: Central Coast Council
Projection: GDA_1994_Transverse_Mercator; GCS_GDA_1994
Path: \\nke.gosford.nsw.gov.au\water\AM&P\Siva\DSP-2024\Sewer Catchment BB

DISCLAIMER
These maps have been compiled from various sources and the publisher and/or contributors accept no responsibility for any injury, loss or damage arising from the use, error or any omission therein. While all care is taken to ensure a high degree of accuracy, users are invited to notify Councils Geospatial Group of any map discrepancies. No part of this map may be reproduced without prior written permission.
© 2024 Department of Planning, Housing and Infrastructure & © 2025 Central Coast Council, All Rights Reserved.

