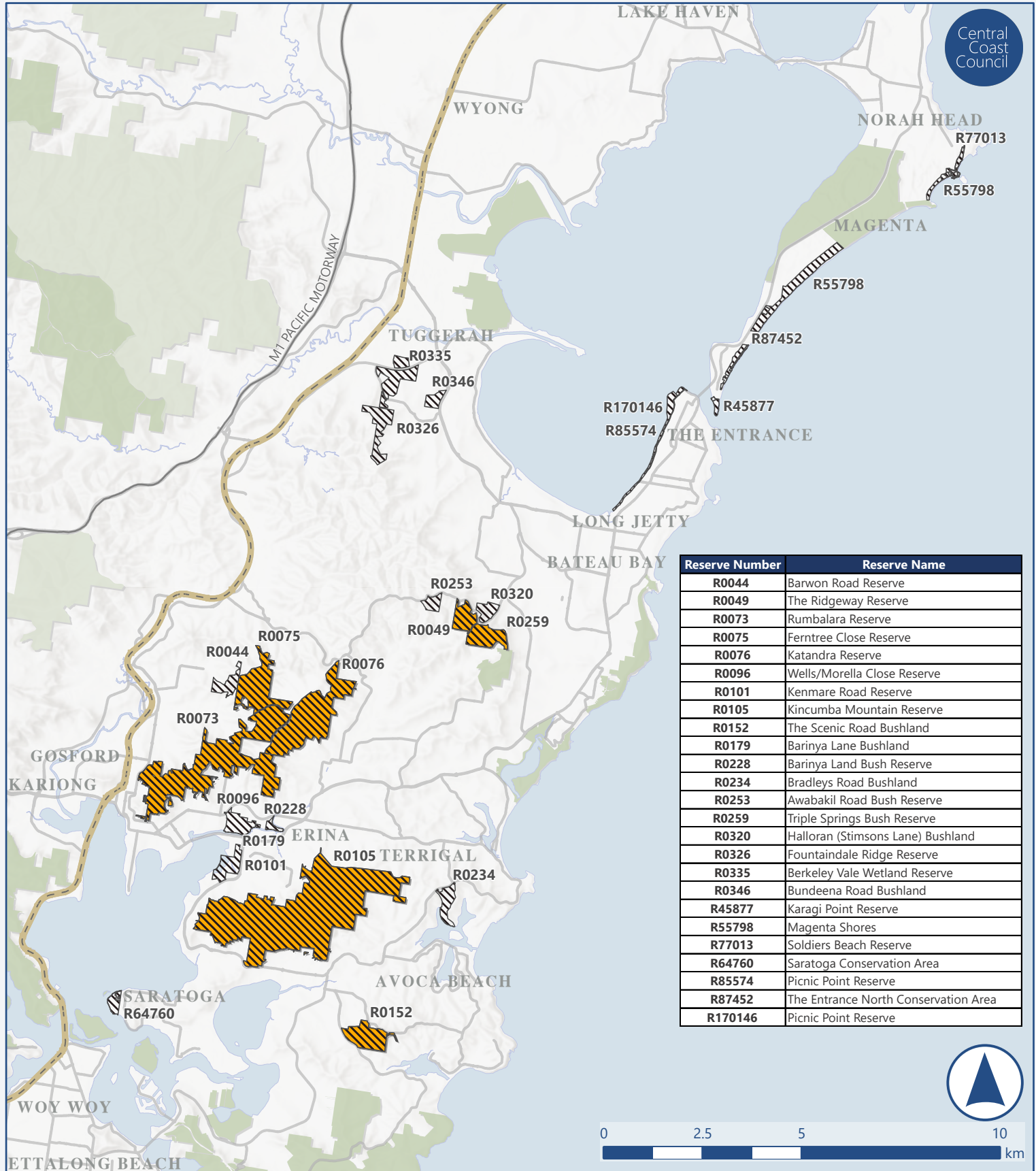







Central Coast Council - Fox Control Program 2023-24 in Natural Areas



Reserve Number	Reserve Name
R0044	Barwon Road Reserve
R0049	The Ridgeway Reserve
R0073	Rumbalara Reserve
R0075	Ferntree Close Reserve
R0076	Katandra Reserve
R0096	Wells/Morella Close Reserve
R0101	Kenmare Road Reserve
R0105	Kincumba Mountain Reserve
R0152	The Scenic Road Bushland
R0179	Barinya Lane Bushland
R0228	Barinya Land Bush Reserve
R0234	Bradleys Road Bushland
R0253	Awabakil Road Bush Reserve
R0259	Triple Springs Bush Reserve
R0320	Halloran (Stimsons Lane) Bushland
R0326	Fountaindale Ridge Reserve
R0335	Berkeley Vale Wetland Reserve
R0346	Bundeena Road Bushland
R45877	Karagi Point Reserve
R55798	Magenta Shores
R77013	Soldiers Beach Reserve
R64760	Saratoga Conservation Area
R85574	Picnic Point Reserve
R87452	The Entrance North Conservation Area
R170146	Picnic Point Reserve

Legend

-  Fox baiting and other control activities
-  Other fox control activities (no baiting)
-  Railway line
-  NPWS Reserve
-  State forest

Date: 18/03/2024
 Scale: 1:130,000
 Paper size: A4

Source: Central Coast Council, Esri, Geoscience Australia, NASA, NGA, USGS
 Projection: GDA 1994 MGA Zone 56

Project type: PRJ_000105

Map version: P105_FoxBaiting_V07